

+NOTICE!!

These documents have been scanned!

Do not place un-scanned documents beneath this notice!

Do not remove this notice from this file!

GPO Jacket No. 560-102
Print Order 61540
Rise Business Services, LLC
Job=AZ15 8/14/2019



Box Number= AZ15227



Claim Begin-End: AMC100784-AMC100784

1 Initial Receipt



AZ15227-7

AMC113312-AMC116478

UNITED STATES
DEPARTMENT OF THE INTERIOR
BUREAU OF LAND MANAGEMENT

No. 139083

RECEIPT AND ACCOUNTING ADVICE

4-9

MCL NOTICE WHITE OAK

SUBJECT

LKB/AZ APR 10 80 1 0 4 1

APPLICANT:

DANIEL V. MADRIL
BOX 2052
NOGALES, AZ 85621

In Term 8-26-80

REMITTER IF DIFFERENT THAN APPLICANT:

ASSIGNOR:

ANIC 100 784

SERIAL NUMBER	*	ASG	TYPE	STATE	ACRES/UNITS	RATE	CTY	FUND SYMBOL	AMOUNT
			APPLY:			CTY	FUND SYMBOL	AMOUNT	
ANV. DATE	EXP. DATE	BILL CYCLE	FILING FEE			140850			
S/C CC80	DISTRICTS	NEXT BILL DATE	RENTAL						
MISC. DATA	U OF M	ACTUAL UNITS	REIMBURSE						
NEW SERIAL NUMBER			EFFECTIVE DATE			OTHER			
ASSIGNMENT: COMPLETE AREA?						REFUND			
ASSIGNED AREA						RETAIN IN UNEARNED ACCOUNT			
RETAINED AREA						TOTAL			
OF INTEREST?						REMARKS:			
BOND FILED?						BY			
						DATE			

ACCOUNTING ADVICE COPY

UNITED STATES
DEPARTMENT OF THE INTERIOR
BUREAU OF LAND MANAGEMENT

No. 139083

RECEIPT AND ACCOUNTING ADVICE

MCL NOTICE: WHITE OAK

SUBJECT

LKB/AZ APR 10 80 1 0 4 1

APPLICANT:

DANIEL V. MADRIL
BOX 2052
NOGALES, AZ 85621

In Form 8-21-80

REMITTER IF DIFFERENT THAN APPLICANT:

ASSIGNOR:

AMC 100784

SERIAL NUMBER	*	ASG	TYPE	STATE	ACRES/UNITS	RATE	CTY	FUND SYMBOL	AMOUNT	
							APPLY:	CTY	FUND SYMBOL	AMOUNT
ANV. DATE		EXP. DATE		BILL CYCLE		FILING FEE		140850		
S/C CC80		DISTRICTS		NEXT BILL DATE		RENTAL				
MISC. DATA		U OF M		ACTUAL UNITS		REIMBURSE				
NEW SERIAL NUMBER							EFFECTIVE DATE			
ASSIGNMENT: COMPLETE AREA?							REFUND			
ASSIGNED AREA							RETAIN IN UNEARNED ACCOUNT			
RETAINED AREA							TOTAL			
OF INTEREST?							REMARKS:			
BOND FILED?							BY			
							DATE			

CASE FOLDER COPY

NOTICE!!

These documents have been scanned!

Do not place un-scanned documents beneath this notice!

Do not remove this notice from this file!

GPO Jacket No. 560-102
Print Order 61540
Rise Business Services, LLC
Job=AZ15 8/14/2019



Box Number= AZ15227



Claim Begin-End: AMC100784-AMC100784

2 Correspondence



AZ15227-7

AMC113312-AMC116478



United States Department of the Interior



BUREAU OF LAND MANAGEMENT
Arizona State Office
One North Central Avenue, Suite 800
Phoenix, Arizona 85004-4427
www.blm.gov/az/
APR 05 2019

In Reply Refer To:
3800 (AZ-9200) RM
AMC87936, AMC93366, **AMC100784**, AMC104463, AMC104766

CERTIFIED MAIL - RETURN RECEIPT REQUESTED 9214 8901 9403 8380 9631 64

NOTICE

PAJARITO MNG CO INC : This Notice Affects Those Claims
323 W WALNUT ST : Shown in the Block Below.
NOGALES, AZ 85621-2628 :

AMC87936, AMC93366, AMC100784, AMC104464, AMC104465, AMC104468,
AMC104469, AMC104772, AMC104773, AMC104777
SUNSET NO 1, MORNING GLORY, WHITE OAK, MORNING GLORY #9, MORNING
GLORY #10, ST PATRICK #3, ST PATRICK #4, MORNING GLORY #11, MORNING
GLORY #12, SUNSET #2

Additional Processing Fees Required

The Arizona State Office, Bureau of Land Management, received your Affidavit of Labor or Notice of Intent to Hold for the 2018 assessment year.

Due to a processing fee increase effective October 1, 2018, we did not receive sufficient fees with your document. The fee increased from \$10 per mining claim to \$15 per mining claim.

Therefore, you are required to submit an additional payment in the amount of \$5.00 per claim, within 30 days of receipt of this notice or your claim(s) will be declared forfeited.

Please include your Arizona Mining Claim (AMC) serial number(s) and claim name(s) when submitting the additional fees. If additional information is required, please contact RéAnn Myers at 602-417-9413.


Rick Selbach
Acting Deputy State Director
Lands, Minerals and Energy Division

Date Produced: 04/22/2019


ConnectSuite Inc.:

The following is the delivery information for Certified Mail™/RRE item number 9214 8901 9403 8380 9631 64. Our records indicate that this item was delivered on 04/10/2019 at 12:32 p.m. in NOGALES, AZ 85621. The scanned image of the recipient information is provided below.

Signature of Recipient :



Address of Recipient :



Thank you for selecting the Postal Service for your mailing needs. If you require additional assistance, please contact your local post office or Postal Service representative.

Sincerely,
United States Postal Service

The customer reference number shown below is not validated or endorsed by the United States Postal Service. It is solely for customer use.

Customer Reference Number: C1327844.7503480



United States Department of the Interior



BUREAU OF LAND MANAGEMENT

Arizona State Office

One North Central Avenue, Suite 800

Phoenix, Arizona 85004-4427

www.blm.gov/az/

NOV 04 2014

In Reply Refer To:

3800 (9310) PB

AMC87936, AMC93366, AMC100784, AMC104463, AMC104766

CERTIFIED MAIL – RETURN RECEIPT REQUESTED 7014 0150 0000 5453 3352

NOTICE

PAJARITO MNG CO INC
323 W WALNUT ST
NOGALES, AZ 85621-2628

SUNSET NO 1, MORNING GLORY, WHITE OAK, MORNING GLORY #9, MORNING
GLORY #10, ST PATRICK #3, ST PATRICK #4, MORNING GLORY #11, MORNING
GLORY #12, SUNSET #2,
AMC87936, AMC93366, AMC100784, AMC104464, AMC104465, AMC104468,
AMC104469, AMC104772, AMC104773, AMC104777

Maintenance Fee Waiver Held for Rejection

This office received the Maintenance Fee Waiver Certification (waiver) for the above listed mining claim(s). The waiver is not properly completed and does not meet the annual filing requirements.

In accordance with 43 Code of Federal Regulations (CFR) 3835.10, the name, address, and original signatures of all owners of the mining claim must be included on the waiver form. Please correct the discrepancy as noted below:

We received your maintenance fee waiver certification (waiver) on an expired form (Form 3830-2), showing an expiration date of August 31, 2013; we require our claimants to utilize the most current forms available. Therefore, you must submit a corrected waiver on a non-expired form.

The person signing a waiver on behalf of a company should always include on the signature line, information noting in what capacity they are signing (i.e. President, Secretary, Agent, Personal Representative, etc.). Your 2015 waiver document is missing this vital information. If an agent has Power of Attorney to sign, they should identify themselves as signing on behalf of an owner or company and should always include a copy of the power of attorney document.

SENDER: COMPLETE THIS SECTION

COMPLETE THIS SECTION ON DELIVERY

- Complete items 1, 2, and 3. Also complete item 4 if Restricted Delivery is desired.
- Print your name and address on the reverse so that we can return the card to you.
- Attach this card to the back of the mailpiece, or on the front if space permits.

A. Signature... *Sergeant Medral* Agent Addressee
 B. Received by (Printed Name) *SERGEANT MEDRAL* C. Date of Delivery *11-8-14*

1. Article Addressed to:

 PAJARITO MNG CO, INC.
 323 W. WALNUT ST.
 NOGALES AZ 85621-2628
 9310/PB/AMC87936/93366,/100784/
 104463/104766

D. Is delivery address different from item 1? Yes
 If YES, enter delivery address below: No
 2014 NOV 10 P 3:12

PHOENIX, ARIZONA

3. Service Type
 Certified Mail® Priority Mail Express™
 Registered Return Receipt for Merchandise
 Insured Mail Collect on Delivery

4. Restricted Delivery? (Extra Fee) Yes

2. Article Number *7014 0150 0000 5453 3352*
 (Transfer from service to)

PS Form 3811, July 2013 Domestic Return Receipt *1-9-15*


UNITED STATES POSTAL SERVICE
 PHOENIX
 AZ 852
 08 NOV '14
 PH 10 1



First-Class Mail
 Postage & Fees Paid
 USPS
 Permit No. G-10

• Sender: Please print your name, address, and ZIP+4® in this box•

 U.S. DEPARTMENT OF THE INTERIOR
 BUREAU OF LAND MANAGEMENT
 ARIZONA STATE OFFICE
 ONE NORTH CENTRAL AVENUE, SUITE 800
 PHOENIX, AZ 85004-4427



In order to correct the defect in the waiver, per 43 CFR 3835.93, you must provide this office with the requested information within 60 days of your receipt of this notice. If you are unable to provide this information, you have the option of paying the annual maintenance fee of \$155 per claim (\$155 per 20 acres for placer claims larger than 20 acres). If we do not receive the requested corrections within the 60 day time frame, the claim(s) will be declared forfeited and closed.

Please include your AMC serial number on all correspondence. If additional information is required, please contact Pauline Brown, at 602-417-9360.

Sincerely,



Rebecca Heick
Acting Deputy State Director
Lands and Minerals Division

Enclosure
Copy of waiver



Pajarito Mining Company
 323 W. Walnut St.
 Nogales, AZ 85621 (520) 287-6001

100784

August 10, 1999

Dear Sir;

I send in my Maintenance Fee Waiver Certification by Registered U.S. Mail and was received by B.L.M. on July 22, 1999. (U.S.Receipt Number Z 238-953-401).

I need a copy of the Maintenance Fee Waiver Certification stamped by B.L.M. , showing that it was received and entered in computer, for my records.

Enclosed is envelope and postage.

Owners

Sergio A. Madril Jr.

Armando V. Madril

Enclosed Claim Names and assign serial numbers.

RECEIVED
 BUREAU OF
 LAND MANAGEMENT
 AUG 12 9 57 AM '99
 8/18/99

Sincerely,

Sergio A. Madril Jr.
 Sergio A. Madril Jr.

8/18/99 Copy sent to Mr. Madril.

SM

COPY

CLAIM NAME	BLM RECORDATION SERIAL NUMBER
Morning Glory # 1	952-93366
Morning Glory # 9	104464
Morning Glory # 10	104465
Morning Glory # 11	104772
Morning Glory # 12	104773
Sunset # 1	87936
Sunset # 2	104777
St. Patrick's # 3	104468
St. Patrick's # 4	104469
White Oak # 1	100784

AUG 12 10 57 AM '99
RECEIVED
BLM

DEPARTMENT OF THE INTERIOR
BUREAU OF LAND MANAGEMENT

FORM APPROVED
OMB NO. 1004-0114
Expires September 30, 1999

MAINTENANCE FEE PAYMENT WAIVER CERTIFICATION

A small miner waiver is filed to hold the claims/sites listed below for the assessment year beginning at noon on the first September 1 following the filing of this form with BLM. 2000

The undersigned owner(s) of the mining claims/sites listed below hereby certify under penalty of 18 U.S.C. 1001 and 43 U.S.C. 1212 that: 100
I will control, or will control ten or fewer mining claims/sites located and maintained on Federal land in the United States of America on the August 31 day before the beginning of the assessment year indicated in line one above.

I have will performed/perform assessment work upon the claims listed below for the current assessment year as of the August 31 indicated in line one above. This work meets the requirements of the General Mining Law of 1872, *as amended*; the Act of August 10, 1993; and the regulations at 43 CFR 3833 and 3850. Such work will be described on our affidavit of labor. Listing a site on this form constitutes a filing of a Notice of Intention to Hold a Mining Claim on that site. I enclose a \$5.00 per site service charge (recording fee) for each site listed.

Please check this box if the following statement applies to you.
 We relinquish my/our claims and/or sites not listed below.

104766 - AHC 93306 -
100784, 104403 -
104737, 87930 -

The mining claims and sites for which the above waiver from payment of the maintenance fees is made are:

CLAIM NAME	BLM RECORDATION SERIAL NUMBER
Morning Glory # 1	952-93366 -
Morning Glory # 9	104464 -
Morning Glory # 10	104465 -
Morning Glory # 11	104772 -
Morning Glory # 12	104773 -
Sunset # 1	87936 -
Sunset # 2	104777 -
St. Patrick's # 3	104468 -
St. Patrick's # 4	104469 -
White Oak # 1	100784 -

The undersigned owner(s) of the above mining claims and sites are filing for this waiver.

I understand and acknowledge that pursuant to 43 U.S.C. 1212 and 18 U.S.C. 1001, the filing of a false, fictitious, or fraudulent document with the Bureau of Land Management may result in a fine of up to \$10,000, a prison term not to exceed five years, or both.

Sergio A. Madril Jr.
(Owner's Name - Please Print)

Sergio A. Madril Jr.
(Owner's Signature)

323 W. Walnut St.
(Street or P.O. Box)

Nogales Arizona 85621
(City) (State) (Zip Code)

Armando V. Madril
(Owner's Name - Please Print)

Armando V. Madril
(Owner's Signature)

627 Camino Arvizu
(Street or P.O. Box)

Rio Rico Arizona 85648
(City) (State) (Zip Code)

(Please Print)

(Owner's Signature)

(P.O. Box)

_____ _____
(City) (State)

(Please Print)

(Owner's Signature)

(Street or P.O. Box)

_____ _____
(City) (State)

ENTERED INTO COMPUTER

Verified
7/26/99 _____
(City) (State)

1000



United States Department of the Interior

BUREAU OF LAND MANAGEMENT

Arizona State Office
3707 N. 7th Street
P.O. Box 16563
Phoenix, Arizona 85011



IN REPLY REFER TO:

3800 (921) TR

January 12, 1995

Dear Mining Claimant:

On October 5, 1992, Public Law 102-381 was passed and regulations (enclosed) were approved on July 15, 1993. To maintain a mining claim or site under this law, claimants were required to pay a non-refundable rental fee in the amount of \$100 per claim/site or if qualified, submit a certification of exemption from payment of rental fees (small miners exemption) for both the 1993 and 1994 assessment years on or before August 31, 1993. This law was in effect for a 2-year period.

Our records show that on or before that date, you did file for an exemption for both years (1993 and in advance for 1994), and subsequently have filed each year by December 30, an affidavit of assessment work performed.

On August 10, 1993, Public Law 103-66 was passed and regulations (enclosed) were approved on August 30, 1994. This law approved a claim maintenance fee of \$100 per claim/site payable each year in advance for years 1994 through 1998. The law provided that in lieu of paying the maintenance fee, claimants could file for a maintenance fee payment waiver by August 31, 1994, for 1995. To qualify, all owners had to sign the form, have ten or less claims/sites in the United States, and perform assessment work for the current assessment year.

Many claimants did not file for a 1995 waiver, because by filing for an exemption from payment for both years 1993 and 1994 by August 31, 1993, they believed they were up-to-date for 1994. This was true for 1994, because the law required that the filing for 1994 was to be made in advance. The newest law, however, also required the filing of a waiver request to be made in advance for 1995, and for each year thereafter through 1998 by August 31 of each year.

Because the two laws overlapped one another, the regulations were written accordingly. Under 43 CFR §3833.1-7(a) Filing requirements for the maintenance fee waiver and other exceptions it states, "If no change in status has occurred, a small miner exemption certification previously filed for the assessment year ending at noon on September 1, 1994, under the Act of October 5, 1992 (Pub. L. 102-381, 106 Stat. 1374), and the pertinent regulations in effect on August 31, 1993, will be considered a proper certification filing for a waiver of payment of the maintenance fee due on August 31, 1994."

1995 WAIVER
ENTERED IN COMPUTER
1-10-95 - USING DATE
⑧ 8-31-1993

This overlap of the laws was to your advantage for 1995. It will not occur again for the years 1996 through 1998. You will be required to file a maintenance fee payment waiver certification on or before August 31, 1995, in advance for 1996 and each year thereafter by August 31 for each up-coming year you desire a waiver from paying the maintenance fee.

It appears from the records of the Bureau of Land Management (BLM), that on August 31, 1994, you and all co-owners, if any, had ten or fewer mining claims in the United States, and that you have filed the necessary 1994 assessment work affidavit. Therefore, we have updated the computer record automatically with a 1995 waiver for the claims listed on the enclosed sheet.

Please verify your name and the associated mining claims on this list for its accuracy and notify us if there are any errors.

You must file an affidavit of labor for 1995 by December 30, 1995, covering the mining claims and a notice of intention to hold for any mill or tunnel sites, accompanied by \$5 for each claim or site.


If you desire a waiver for 1996, you must file a maintenance fee payment waiver certification form (copy enclosed) by August 31, 1995, and each subsequent year in advance for the next assessment year on or before August 31. If qualified, you must file an affidavit of assessment work covering the mining claims and a notice of intention to hold for any mill or tunnel site listed on the form, accompanied by \$5 for each claim or site on or before December 30.

In lieu of filing a waiver request followed by an affidavit of assessment work for mining claims or a notice of intention to hold for sites, you have the option of paying a \$100 maintenance fee for each claim or site on or before August 31 each year in advance, in lieu of assessment. However, once you file for a waiver and qualify, you are required to file an affidavit of assessment work to cover that waiver.

Please remember that if you locate new mining claims or sites, or acquire interests in additional mining claims or sites which brings your total to more than ten mining claims or sites in the United States, or if a co-owner owns more than ten claims or sites, your waiver will no longer qualify. You will be required to pay a maintenance fee of \$100 for each claim or site that you own.

If you have any questions concerning the above, please do not hesitate to write Tom Reitmeyer or Mary Hyde at the address above, or call them at (602) 650-0518.

Sincerely,

A handwritten signature in black ink that reads "Mary Jo Yoas". The signature is written in a cursive, flowing style.

Mary Jo Yoas
Chief, Branch of Lands
and Minerals Operations

Enclosures

TED W. ABERHAM
NORMAN D. ABERHAM

A MC 304534 THROUGH A MC 304537 BABY 2 THROUGH 5

ALBERT R. ANGLIN
RAYMOND DOVER
WOODROW M. ANGLIN
WALLACE TUCKER
TIM MANNING

A MC 31973 GOLDEN PEARL
 A MC 268520 GOLDEN PEARL #2
 A MC 124303 THROUGH 124308 GOLDEN PEARL #3, #4, #5, #6, #7, #8

JAMES A. ASHPOLE
MARY C. ASHPOLE

A MC 322300 THROUGH A MC 322309 BLACK DIAMOND #1 THROUGH 10

WILLIAM G. BASHAW
MARGARET BASHAW
FRED BASHAW
LOIS HICKMAN
JOHN HICKMAN
MARJORIE ARCHULETA
ALBERT ARCHULETA
JO BASHAW

A MC 284709 THROUGH A MC 284714 GOLDEN QUEEN #1 THROUGH 6
 A MC 284717 THROUGH A MC 284718 GOLDEN QUEEN #9 THROUGH 10

GAYLEN D. BENNETT
BARBARA D. BENNETT

A MC 82173 THROUGH 82174 BENNETT NO 1, BENNETT NO 4

MELVIN R. BIGELOW
MINNIE F. BIGELOW

A MC 58068 THROUGH A MC 58070 JUBILATION #1 THROUGH #3

BRADSHAW INDUSTRIES INCORPORATED

A MC 247994 THROUGH A MC 247997 B & G #1 THROUGH 4

JOHN BRENNAN
KIYO OKUMOTO

A MC 31317 THROUGH A MC 31324

MARINE PLACER #1 THROUGH 8

TED BROCK
GAE BROCK

A MC 187830 THROUGH A MC 187839

LUCKY THIRTEEN #3 THROUGH 12

CLAUDE D. BROWN
BERTIE I. BROWN

A MC 51649
A MC 60528 THROUGH A MC 60529
A MC 192197

LION
COUGAR, COUGAR CUB
BOB CAT

MELBA CLASSEN
RICHARD NEUMAN
WILLIAM SCOVEL
ROBERT SCOVEL
CHERMA SCOVEL

A MC 101421
A MC 214542
A MC 308364
A MC 308366

SNOWFLAKE #2
SNOWFLAKE #1
MONTAZUMA #1
MONTAZUMA #3

JAMES M. CORDOVA
PETE CORDOVA

A MC 196392 THROUGH A MC 196400
A MC 207085

JPC #7 THROUGH 15
JPC #25

THOMAS G. CUMMINGS

A MC 12078 THROUGH A MC 12080
A MC 12083 THROUGH A MC 12085
A MC 12088 THROUGH A MC 12090

WHITE ROCK NO 1, 2, 3,
WHITE ROCK NO 11, 12, 13
WHITE ROCK NO 21, 22, 23.

JOHN L. DARU

A MC 119829
A MC 190878 THROUGH 190881

BADJER
J & K D #23, #24, #25, #26

ALEXANDER P. FAGOTTI II

A MC 321826 THROUGH A MC 321830 CROWN LEE 20 THROUGH 24

ALEXANDER P. FAGOTTI
TOM TAYLOR

A MC 50221 CROWN LEE
 A MC 319113 THROUGH A MC 319117 CROWN LEE 1 THROUGH 5
 A MC 321211 THROUGH A MC 321212 CROWN LEE 8 THROUGH 9
 A MC 321817 THROUGH A MC 321818 CROWN LEE 11 THROUGH 12

ARTHUR L. FAGOTTI

A MC 321821 THROUGH A MC 321825 CROWN LEE 15 THROUGH 19

LEW L. FAGOTTI

A MC 320630 THROUGH A MC320631 CROWN LEE 6 THROUGH 7
 A MC 321816 CROWN LEE 10
 A MC 321819 THROUGH A MC 321820 CROWN LEE 13 AND 14

THOMAS D. FREELAND
PATRICIA A. GONZALES

A MC 314432 THROUGH A MC 314434 SC #4 THROUGH 6
 A MC 314856 SC #7
 A MC 317832 THROUGH A MC 317834 SC #1, #2, #3

HENRY F. FROHNING

A MC 318429 THROUGH A MC 318432 PARK HERE #1 THROUGH #4

LEE HAMMONS

A MC 116560 SHEEP SPRING
 A MC 132285 THROUGH 132288 PATRICIA, BETTY, JOYCE, RAINBOW

JOHN G. HOLLIS

A MC 244728 THROUGH A MC 244736 ENTRO #1 THROUGH 9

ERNA M. KRELL

A MC 315808
 A MC 315812 THROUGH A MC 315814

KPNL #3
 KPNL #7, #8, #9

FRANK LAMPE

A MC 292610 THROUGH A MC 292611
 A MC 296159 THROUGH A MC 296162
 A MC 320603
 A MC 320605
 A MC 320608 THROUGH A MC 320609

BUCKHORN #1 AND 6
 BUCKHORN #2, 3, 4, 5
 BUCKHORN #7
 BUCKHORN #9
 BUCKHORN #12 AND 13

SHELDON L. LASKYANN LASKY

A MC 132982
 A MC 221064
 A MC 221065

GODFATHER III
 LUCKY ANN
 LUCKY ANN II

GORDON D. LEVINELDORA A. LEVIN

A MC 71546

BLUE BIRD

LAWRENCE W. LILLYEUGENE HESTER

A MC 285841 THROUGH A MC 285848
 A MC 294602 THROUGH A MC 294603

LAST HOPE MINE #1 THROUGH 8
 LAST HOPE MINE #9 THROUGH 10

ROBERT LYONSJ. M. CHAMPIESARA CHAMPIEGEORGE LUCKMAN

A MC 198965 THROUGH A MC 198968

NETTIE BROWN 1 & 2, 3 & 4, 9 AND 12

CHARLES E. MONTGOMERY

A MC 272948 THROUGH A MC 272955

MAG NO. 62C, 64C, 85C, 86C, 87C, 88C, 89C,
 91C

DAVID A. MORALES SR.
DAVID MORALES
ROBERT MORALES
TONY MORALES
LORETTA MORALES

A MC 320063
 A MC 320066

CHAUQUI #1
 CHAUQUI #4

PAJARITO MINING COMPANY INCORPORATED
SERGIO A. MADRIL JR.
ARMANDO V. MADRIL

A MC 87936
 A MC 93366
 A MC 100784
 A MC 104464
 A MC 104465
 A MC 104468
 A MC 104469
 A MC 104772
 A MC 104773
 A MC 104777

SUNSET #1
 MORNING GLORY
 WHITE OAK
 MORNING GLORY #9
 MORNING GLORY #10
 ST PATRICK #3
 ST PATRICK #4
 MORNING GLORY #11
 MORNING GLORY #12
 SUNSET #2

WAYNE PETERS

A MC 73137 THROUGH 73139

RENDEZVOUS, YELLOW JACKET, LAST CHANCE

GARY D. PETERSEN
CHRISTINE V. PETERSEN

A MC 66748
 A MC 66751 THROUGH A MC 66753

LEAD SILVER KING #12
 LEAD SILVER KING #15, 16, 17

FRANK ROE

A MC 12273 THROUGH A MC 12277

DEE #1 THROUGH 5

CHERI SAUNDERS
MICHAEL L. ANDERSON
LEMPI S. BAILEY

A MC 46020
 A MC 267617

JAY-R
 TWO BROTHERS

OPHELIA SCANDLIN

A MC 58174 THROUGH A MC 58177

BLACK DIAMOND, JIM MINE, RUBEY, BLUE FOX

WILLIAM SCOVELROSE MARTINA MC 45202
A MC 45203
A MC 220903
A MC 45200SNOWFLAKE 1
SNOWFLAKE 3
SNOWFLAKE 5
HAPPYJACKGLORIA P. SOMMERERA MC 102390
A MC 126539
A MC 129526
A MC 219726 THROUGH 219730
A MC 238207 THROUGH 238208MANDALA 4
MANDALA 11
MANDALA 5
MANDALA 15, 16, 17, 18, 19
MANDALA 28, 29.JORGE SOMMERERSCOTT SOMMERER

A MC 219731 THROUGH A MC 219738

MANDALA 20 THROUGH 27

MARILYN WOOD STEWARTMICHAEL RAY CAINJEREMY CAINCHERYL VALENZUELARICK VALENZUELARICK VALENZUELA JRCASANDRA VALENZUELABETH ERICKISON JOHNSONA MC 262803 THROUGH A MC 262805
A MC 262807 THROUGH A MC 262809
A MC 288791 THROUGH A MC 288794MARY 1 THROUGH 3
MARY 5 THROUGH 7
MARILYN 1 THROUGH 4GERALD STUCKEYCHARLEY FIELDS

A MC 262816 THROUGH A MC 262820

ARIZONA VICTORY #1 THROUGH 5

RUTH THOMPSON

A MC 119795 THROUGH A MC 119796	RAT #1 AND #2
A MC 216436	RAT #4
A MC 193906 THROUGH A MC 193907	RAT #5 AND #6
A MC 94494 THROUGH A MC 94495	THOMAS B #1, #2
A MC 299317	THOMAS B #3
A MC 27353 THROUGH A MC 27354	RED TWISTER #1 AND #2

REYMUNDO P. VELASCO
DEBRA A. VELASCO

A MC 66737 THROUGH A MC 66743 LEAD SILVER KING #1 THROUGH #7.

VIRGINIA M. VELASCO

A MC 288233 THROUGH A MC 288235 DSM #1 THROUGH 3
A MC 66773 THROUGH A MC 66776 VIRGINIA 1 THROUGH 4

MARION E. WALDORF
JUNE E. WALDORF

A MC 297766 CRISTAL I

STANLEY H. WALL
ALMA SNYDER

A MC 301489 THROUGH A MC 301492 FIRE AGATE, EAST AGATE, WEST AGATE, FAR WEST
A MC 321970 SE 12

LELAND WEEKS
STANCIL COUCH

A MC 274936 THROUGH A MC 274939 JULIAN #1 THROUGH 4
A MC 274944 THROUGH A MC 274945 EASTERN STAR #1 THROUGH 2
A MC 317074 JULIAN

O. B. WILLIS, INC.

A MC 213004
A MC 213007 THROUGH A MC 213013
A MC 213015

OBW FRY I
OBW FRY IV, V, VI, VII, VIII, IV, AND 10
OBW FRY 14.

RON WYDA
MEL ROBINSON

A MC 326595

THREE R

3800(923)JH
AMC 87936
AMC 93366
AMC 100784
AMC 104463
AMC 104785

September 20, 1994

CERTIFIED MAIL--RETURN RECEIPT REQUESTED

Sergio A. Madril, Jr.
323 Walnut Street
Nogales, AZ 85621

SUNSET #1, MORNING GLORY #1, WHITE
OAK #1, MORNING GLORY #9, 10, ST.
PATRICK #3 & 4, MORNING GLORY 11 &
12, SUNSET #2
AMC 87936, 93366., 100784, 104464-
104469, 104472, 104473, 104777.

Enclosed is your MAINTENANCE FEE PAYMENT WAIVER CERTIFICATION form received by us on September 19, 1994.

Under the Act of August 10, 1993 (the Act) a nonrefundable maintenance fee of \$100.00 for each mining claim, mill site, or tunnel site shall be paid annually on or before August 31 for the subsequent assessment year beginning at 12 o'clock noon on September 1 of that year. The first payment was due on August 31, 1994.

The Act also provided that a small miner, owning 10 or fewer claims, could be waived from payment of the maintenance fee if certain qualifications were met. Implementing regulations (copy enclosed) further provide that any small miner who was qualified for an exemption from payment for the 1994 rental fee, did not have to file for a waiver from payment of the 1995 maintenance fee, provided that was no change in status.

You complied with this requirement when you filed the certified statement for the exemption on August 30, 1993. You are still required to file an affidavit of labor with this office on or before December 30, 1994.

To be considered timely filed the waiver documents have to have been mailed to the proper BLM office and contained within an envelope clearly post marked by a bona fide mail delivery service within the time period prescribed by law for the filing.

Your filing was contained in an envelope clearly postmarked September 10, 1994. To be considered timely, the postmark must have been not later than August 31, 1994.

In this case your claims will remain active provided that you file an affidavit of labor on or before December 30, 1994. This situation exists for this year only. Next year you will be required to pay the \$100 maintenance fee or file for the waiver in a timely manner, or before August 31, 1995.

If we may be of further assistance, please do not hesitate to contact us at (602) 650-0528.

James A. Hutchison
Supervisor, Public Services
Section

enclosures:

- 1 - Waiver form
- 2 - Federal Register, 43 CFR 3720, et seq.

Is your RETURN ADDRESS completed on the reverse side?

SENDER:

- Complete items 1 and/or 2 for additional services.
- Complete items 3, and 4a & b.
- Print your name and address on the reverse of this form so that we can return this card to you.
- Attach this form to the front of the mailpiece, or on the back if space does not permit.
- Write "Return Receipt Requested" on the mailpiece below the article number.
- The Return Receipt will show to whom the article was delivered and the date delivered.

I also wish to receive the following services (for an extra fee):

- 1. Addressee's Address
- 2. Restricted Delivery

Consult postmaster for fee.

3. Article Addressed to:
Sergio A. Madril Jr.
323 Walnut St.
Nogales Az. 85621

4a. Article Number
763803

4b. Service Type

- Registered Insured
- Certified COD
- Express Mail Return Receipt for Merchandise

5. Signature (Addressee)
104785, Amc 81936, 93366, 100784
104785, Amc 10446

6. Signature (Agent)
Sergio Madril

Date of Delivery

Addressee's Address (Only if requested and fee is paid)

PS Form 3811, December 1991 *U.S. GPO: 1992-323-402

DOMESTIC RETURN RECEIPT

Thank you for using Return Receipt Service.

UNITED STATES
DEPARTMENT OF THE INTERIOR
BUREAU OF LAND MANAGEMENT

FORM APPROVED
OMB NO. 1004-0114
Expires: March 31, 1997

MAINTENANCE FEE PAYMENT WAIVER CERTIFICATION

This small miner waiver is filed to hold the claims/sites listed below for the assessment year beginning at noon on the first September 1 following the official filing of this form with BLM. 1995 9-1-94 - ~~9-1-95~~ 9-1-95

The undersigned owner(s) of the mining claims/sites listed below hereby certify under penalty of 18 U.S.C. 1001 and 43 U.S.C. 1212 that:

I/We control, or will control, ten or fewer mining claims/sites located and maintained on Federal land in the United States of America on the August 31 that is one day before the beginning of the assessment year indicated in line one above.

I/We have/will performed/perform assessment work upon the claims listed below for the current assessment year as of the August 31 indicated in line three above. This work meets the requirements of the General Mining Law of 1872, *as amended*; the Act of August 10, 1993; and the regulations at 43 CFR 3833 and 3850. Such work will be described on our affidavit of labor.

on or Before Dec. 30, 1995

The mining claims and sites for which the above waiver from payment of the maintenance fees is made are:

CLAIM NAME	BLM RECORDATION SERIAL NUMBER
1. Morning Glory #1	952-93366
2. Morning Glory #9	104464
3. Morning Glory #10	104465
4. Morning Glory #11	104772
5. Morning Glory #12	104773
6. Sunset #1	87936
7. Sunset #2	104777
8. St. Patrick #3	104468
9. St. Patrick #4	104469
10. White Oak #1	100784

All owner(s) of the above mining claims and sites are filing for this waiver.

I/We understand and acknowledge that pursuant to 43 U.S.C. 1212 and 18 U.S.C. 1001, the filing of a false, fictitious, or fraudulent document with the Bureau of Land Management may result in a fine of up to \$10,000, a prison term not to exceed five years, or both.

Sergio A. Madril Jr.
(Owner's Name - Please Print)
323 W. Walnut St.
(Street or P.O. Box)

Sergio A. Madril Jr.
(Owner's Signature)
Phoenix AZ 85621
(City) (State) (Zip Code)

Armando V. Madril
(Owner's Name - Please Print)
627 Camino Arviso
(Street or P.O. Box)

Armando V. Madril
(Owner's Signature)
Rio Rico AZ 85648
(City) (State) (Zip Code)

(Owner's Name - Please Print)

(Owner's Signature)

(Street or P.O. Box)

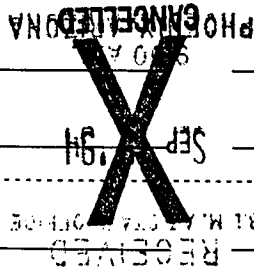
(City) (State) (Zip Code)

(Owner's Name - Please Print)

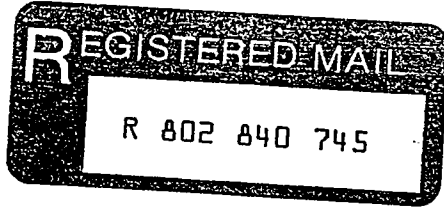
(Owner's Signature)

(Street or P.O. Box)

(City) (State) (Zip Code)



S.A. MADRIL JR
323 W. Walnut ST.
Nogales, AZ. 85621




Retry
mon
9-19

B.L.M
AZ. State Office
3707 N. 7th ST
Phoenix, AZ. 85011

RECEIVED
B.L.M. AZ STATE OFFICE

SEP 19 '94

9:00 A.M.
PHOENIX, ARIZONA



U.S. POSTAGE
PAID
NOGALLES, AZ
85621
SEP 16, 1994
AMOUNT
\$4.69
00037434-01



85011

0000

RECEIVED
B.L.M. AZ STATE OFFICE

SEP 25 1987

7:45 A.M.
PHOENIX, ARIZONA

Pajarito Mining Co.
C/O Sergio A. Madril Jr.
307 Carrillo St.
Nogales, Ariz. 85621
Sept. 22, 1987

United States Dept. of the Interior
Bureau of Land Management
Arizona State Office
3707 N. 7th Street
Phoenix, Arizona 85014

Dear Mr. Reitmeyer:


This letter is in reference to your letter of 9/16/87.
Enclosed you will find the serial number issue to our company
on 9/2/80, which is A MC 100784 (952).

Also enclosed is Mining Claim Annual Assessment Reminder,
Form 3830-2 (1984).

We have used this serial number since 1980.

Please revise and advise.

Sincerely,



Sergio A. Madril Jr.

9/25/87

We have updated our records for this claim (A MC 100784) for 1987, and offer
our apologies for any inconvenience this may have caused.

Courtney Davidson
Mining Claims Section



United States Department of the Interior

IN REPLY REFER TO

A MC 100784 (95

BUREAU OF LAND MANAGEMENT
ARIZONA STATE OFFICE
2400 VALLEY BANK CENTER
PHOENIX, ARIZONA 85073

September 2, 1980

RECEIVED
B.L.M. AZ STATE OFFICE

SEP 25 1987

7:45 A.M.
PHOENIX, ARIZONA

Pajarito Mining Co.
307 Carrillo St.
Nogales, Arizona 85621

Dear Mr. Madril:

This letter is to identify the serial number we have assigned to your mining claim location notice filed in this office on April 9, 1980.

Serial Number

Name of Claim

A MC 100784

White Oak

Please refer to the claim name and the serial number in any future correspondence.

A photocopy of your recorded Affidavit of Labor Performed or Notice of Intent to Hold for the 1980-1981 assessment year should be filed in this office on or before December 30, 1981. To be acceptable, the affidavit must show the work done during the period noon September 1, 1980 to noon September 1, 1981. No fee is required.

Sincerely,

Robert L. Peterson
Chief, Branch of Records
and Data Management

Enclosure:
Regulations 43 CFR 3833



United States Department of the Interior

BUREAU OF LAND MANAGEMENT

ARIZONA STATE OFFICE
2400 VALLEY BANK CENTER
PHOENIX, ARIZONA 85073

IN REPLY REFER

A MC 104766 th:
A MC 104784 (9)

September 18, 1980

RECEIVED
B.L.M. AZ STATE OFFICE

SEP 25 1987

7:45 A.M.
PHOENIX, ARIZONA

Pajarito Mining CO.
307 Carrillo St.
Nogales, Arizona 85621

Dear Mr. Madril:

This letter is to identify the serial numbers we have assigned to your mining claim location notices filed in this office on June 10, 1980.

<u>Serial Number</u>	<u>Name of Claim</u>
A MC 104766 through A MC 104771	Morning Glory #2 through #7
A MC 104772 and A MC 104773	Morning Glory #11 and #12
A MC 104774 through A MC 104776	Morning #2 through #4
A MC 104777	Sunset #2
A MC 104778 through A MC 104782	Big Steve #2 through #6
A MC 104783 and A MC 104784	White Oak #2 and #3

Please refer to the claim names and the serial numbers in any future correspondence.

A photocopy of your Affidavit of Labor Performed or Notice of Intent to Hold for the 1980-1981 assessment year should be filed in this office on or before December 30, 1981. To be acceptable, the affidavit must show the work done during the period noon September 1, 1980 to noon September 1, 1981. The serial number assigned to each claim must be included. No fee is required.

Sincerely,

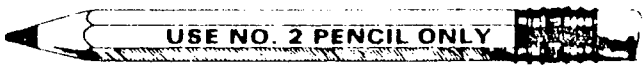
Theresa A. Carmack
Acting Chief, Branch of Records
and Data Management

Enclosure:
Regulations 43 CFR 3833

U.S. DEPARTMENT OF THE INTERIOR
BUREAU OF LAND MANAGEMENT
ARIZONA STATE OFFICE, POX 16563, PHOENIX AZ 8501

SEE INSTRUCTIONS
AND ILLUSTRATION
ON THE REVERSE

MINING CLAIM ANNUAL ASSESSMENT REMINDER



● ● ● ● VALID MARKS

- ERASE COMPLETELY ANY CHANGES
- DO NOT MAKE ANY STRAY MARKS
- DO NOT FOLD OR STAPLE

⊗ ⊕ ⊖ ⊙ INVALID MARKS

PAJARITO MNG CO INC
307 CARPILLO ST
PHOENIX, AZ 85621
INC 03225

7	0	1	2	3	4	5	6	7	8	9
3	0	1	2	3	4	5	6	7	8	9
7	0	1	2	3	4	5	6	7	8	9
5	0	1	2	3	4	5	6	7	8	9
3	0	1	2	3	4	5	6	7	8	9
1	0	1	2	3	4	5	6	7	8	9

FOR BLM USE ONLY

INTENT TO HOLD

ASSESSMENT DONE

ABANDONED

INTENT TO HOLD

ASSESSMENT DONE

SERIAL NUMBER


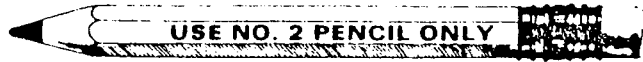
NAME

SERIAL NUMBER

NAME

AMC 27043	BECKSTROM	○	●	○
AMC 03366	MORNING GLORY	○	●	○
AMC 100784	WHITE OAK	○	●	○
AMC 104463	MORNING GLORY #0 <i>100784</i>	○	●	○
AMC 104464	MORNING GLORY #0	○	●	○
AMC 104465	MORNING GLORY #10	○	●	○
AMC 104466	ST PATRICK #1	○	●	○
AMC 104467	ST PATRICK #2	○	●	○
AMC 104468	ST PATRICK #3	○	●	○
AMC 104469	ST PATRICK #4	○	●	○
AMC 105410	MORNING #5	○	●	○
AMC 105411	MORNING #6	○	●	○
AMC 105412	ST PATRICK #5	○	●	○
AMC 105413	ST PATRICK #6	○	●	○
XXXXXXXXXXXXXX	XXXXXXXXXXXXXXXXXXXXX	○	●	○

MINING CLAIM ANNUAL ASSESSMENT REMINDER



VALID MARKS

- ERASE COMPLETELY ANY CHANGES
- DO NOT MAKE ANY STRAY MARKS
- DO NOT FOLD OR STAPLE

INVALID MARKS

PAJAPITO MINING
307 CARRILLO ST
NOGALES, AZ 85621

7	0	1	2	3	4	5	6	7	8	9
7	0	1	2	3	4	5	6	7	8	9
7	0	1	2	3	4	5	6	7	8	9
5	0	1	2	3	4	5	6	7	8	9
7	0	1	2	3	4	5	6	7	8	9
7	0	1	2	3	4	5	6	7	8	9

FOR BLM USE ONLY

INTENT TO HOLD
ASSESSMENT DONE
ABANDONED

INTENT TO HOLD
ASSESSMENT DONE
ABANDONED

SERIAL NUMBER

NAME

SERIAL NUMBER

NAME

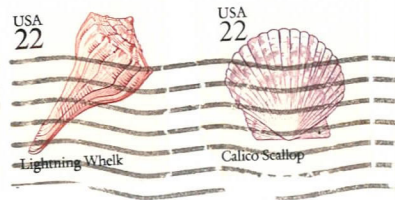
AMC 87236	SUNSET NO 1	○	●	○
AMC 87040	BIG STEVE #1	○	●	○
AMC 87042	MORNING	○	●	○
AMC 104766	MORNING GLORY #2	○	●	○
AMC 104767	MORNING GLORY #7	○	●	○
AMC 104768	MORNING GLORY #4	○	●	○
AMC 104769	MORNING GLORY #5	○	●	○
AMC 104770	MORNING GLORY #6	○	●	○
AMC 104771	MORNING GLORY #7	○	●	○
AMC 104772	MORNING GLORY #1	○	●	○
AMC 104773	MORNING GLORY #2	○	●	○
AMC 104774	MORNING #2	○	●	○
AMC 104775	MORNING #3	○	●	○
AMC 104776	MORNING #4	○	●	○
AMC 104777	SUNSET #2	○	●	○
AMC 104778	BIG STEVE #2	○	●	○
AMC 104779	BIG STEVE #3	○	●	○
AMC 104780	BIG STEVE #4	○	●	○
AMC 104781	BIG STEVE #5	○	●	○
AMC 104782	BIG STEVE #6	○	●	○
AMC 104783	WHITE OAK #2	○	●	○
AMC 104784	WHITE OAK #3	○	●	○
XXXXXXXXXXXXXX	XXXXXXXXXXXXXXXXXXXX	○	●	○

104783
104784

Pajarito Mining Co.
307 Carrillo St.
Nogales, Arizona 85621



United States Dept. of the Interior
Bureau of Land Management
C/O T. Reitmeyer
3707 N. 7th Street
Phoenix, Arizona 85014



P5



United States Department of the Interior

BUREAU OF LAND MANAGEMENT
ARIZONA STATE OFFICE
3707 N. 7th Street
Phoenix, Arizona 85014
(602) 241-5550

IN REPLY REFER TO:

A MC 104784
(943-CD)

Pajarito Mining Co.
307 Carrillos St.
Nogales, AZ 85621

September 16, 1987

NOTICE TO MINING CLAIMANTS

Your annual filing of an affidavit of assessment work or notice of intention to hold did not contain the required Bureau of Land Management serial number(s) assigned to each claim.

We have researched our records and are unable to locate a serial number for the following claim(s):

White Oak #1

If you can provide us with a serial number we will see to it that you receive proper credit for assessment work. PLEASE RESPOND WITHIN 30 DAYS.

The regulations under 43 CFR Subpart 3833 state: "Citing the serial number shall comply with the requirement in the Act to file an additional description of the claim."

To receive proper credit in the future, in addition to naming each claim on the affidavit, always include the correct serial number(s) assigned to each of the mining claims, mill or tunnel sites.

Sincerely,

Thomas E. Reitmeyer
Mining Claims Section

100784

Form 1541-1
(May 1967)

UNITED STATES
DEPARTMENT OF THE INTERIOR
BUREAU OF LAND MANAGEMENT

SHORT NOTE TRANSMITTAL

July 13, 1982

(Date)

TO : Pajarito Mining Co.
FROM : Nancy L. Garneau, Supervisor
SUBJECT: Mining Claims

This will acknowledge receipt of your letter on July 1, 1982 clarifying ownership of your mining claims.

Addresses for the Bureau of Mines are as follows:

U. S. Bureau of Mines
Intermountain Field Operations Center
Building 20, Denver Federal Center
Denver, CO 80225

Phone: (303) 234-3918

or

Headquarters, US Bureau of Mines
Columbia Plaza
2401 E. St., N.W.
Washington, DC 20241

Phone: (202) 634-1300

If I can be of further assistance feel free to write or call 261-4183.

Nancy

Note: Return this form when action is completed or attach it to data requested

104766

Pajarito Mining Co.
307 Carrillo St.
Nogales, Ariz. 85621
June 26, 1982

Dear Mr. Lopez:

This letter is in reference to the Notice of Transfer of Mining Locations, file and send to your department on July 21, 1981, concerning Daniel Madril and the Pajarito Mining Co. (Serial No. enclosed for reference (36)).

We like to stress the fact that Mr. Daniel Madril was acting as the surveyor and locator for the Pajarito Mining Co. between May 30, 1979 thru June 30, 1980. At that time the company was an association of concern people interested in developing this claims. Eventually the association of concern investors developed into a certify corporation for profit on October 17, 1980. (On file July 21, 1981 at B.L.M.).

The reason for all this is that we like the Bureau of Land Management to recognize that the claims in question are owned by the Pajarito Mining Co. and its' Shareholders, and that this claims are the foundation of the Corporation.

The Directors are:

Chairman of the Board.....	Sergio Alfonso Madril Jr.
Director	Armando Madril
Director	Alejandro Madril
Director	Edgardo Madril
Director	Arturo Madril
Director	Rogelio Madril

Updated
[Signature]

The officers are:

President	Sergio Alfonso Madril Jr.
Vice President	Edgardo Madril
Secretary	Armando Madril
Treasurer	Alejandro Madril
Public Relations	Arturo Madril
Public Relations	Rogelio Madril
Surveyor, Advisor	Daniel Madril
Advisor	Sergio L. Madril Sr.

The Shareholdings are distributed as follows as of this date.

Sergio Alfonso Madril Jr.	72,000 shares
Armando Madril	20,000 shares
Edgardo Madril	5,000 shares
Arturo Madril	1,000 shares
Alejandro Madril	1,000 shares
Rogelio Madril	1,000 shares

The books and records of the Pajarito Mining Co. are located at
Pajarito Mining Co.
307 Carrillo St.
Nogales, Arizona 85621
Telephone 287-6433

Sincerely,

[Signature]
Sergio A. Madril Jr.

P.S. Please furnish me with the Address of the Bureau of Mines.

RECEIVED
B.L.M. AZ STATE OFFICE

JUL - 1 1982

07:45 A.M.
PHOENIX, ARIZONA

Pajarito Mining Co. Claims

Santa Cruz County Courthouse
Recorded

<u>Claim Name</u>		<u>Book</u>	<u>Page</u>	<u>A MC. No.</u>
Morning Glory No.1		271	278	93366 ✓
Morning Glory No.2		280	310	104766 -
Morning Glory No.3		280	311	104767 -
Morning Glory No.4		280	312	104768 -
Morning Glory No.5		280	313	104769 -
Morning Glory No.6		280	314	104770 -
Morning Glory No.7		280	315	104771 ✓
Morning Glory No.8		279	19	104463 -
Morning Glory No.9		279	20	104464 -
Morning Glory No.10		279	21	104465 -
Morning Glory No.11		280	316	104772 ✓
Morning Glory No.12		280	317	104773 ✓
<hr/>				
Morning	No.1	263	522	87943 ✓
Morning	No.2	280	318	104774 ✓
Morning	No.3	280	319	104775 ✓
Morning	No.4	280	320	104776 ✓
Morning	No.5	280	555	105410 ✓
Morning	No.6	280	556	105411 ✓
<hr/>				
St. Patrick	No.1	279	22	104466 -
St. Patrick	No.2	279	23	104467 -
St. Patrick	No.3	279	24	104468 -
St. Patrick	No.4	279	25	104469 -
St. Patrick	No.5	280	557	105412 ✓
St. Patrick	No.6	280	558	105413 ✓
<hr/>				
Big Steve	No.1	263	519	87940 ✓
Big Steve	No.2	280	322	104778 ✓
Big Steve	No.3	280	323	104779 ✓
Big Steve	No.4	280	324	104780 ✓
Big Steve	No.5	280	325	104781 ✓
Big Steve	No.6	280	326	104782 ✓
<hr/>				
White Oak	No.1	276	121	100784 ✓
White Oak	No.2	280	327	104783 ✓
White Oak	No.3	280	328	104784 ✓
<hr/>				
Sunset	No.1	263	516	87936 ✓
Sunset	No.2	280	321	104776 ✓
<hr/>				
Beckstrum		263	521	87943 ✓



United States Department of the Interior

IN REPLY REFER TO

A MC 100784 (952)

BUREAU OF LAND MANAGEMENT

ARIZONA STATE OFFICE
2400 VALLEY BANK CENTER
PHOENIX, ARIZONA 85073

September 2, 1980

Mr. Daniel V. Madril
Box 2052
Nogales, Arizona 85621

Dear Mr. Madril:

This letter is to identify the serial number we have assigned to your mining claim location notice filed in this office on **April 9, 1980**.

Serial Number

Name of Claim

A MC 100784

White Oak

Please refer to the claim name and the serial number in any future correspondence.

A photocopy of your recorded Affidavit of Labor Performed or Notice of Intent to Hold for the 1980-1981 assessment year should be filed in this office on or before December 30, 1981. To be acceptable, the affidavit must show the work done during the period noon September 1, 1980 to noon September 1, 1981. No fee is required.

Sincerely,

/s/ Robert L. Peterson

Robert L. Peterson
Chief, Branch of Records
and Data Management

Enclosure:
Regulations 43 CFR 3833

B9

NOTICE!!

These documents have been scanned!

Do not place un-scanned documents beneath this notice!

Do not remove this notice from this file!

GPO Jacket No. 560-102
Print Order 61540
Rise Business Services, LLC
Job=AZ15 8/14/2019



Box Number= AZ15227



Claim Begin-End: AMC100784-AMC100784

3 Transfers



AZ15227-7

AMC113312-AMC116478

93366
file 100784

Pajarito Mining Co. Inc.
343 Walnut St.
Nogales, Arizona 85621

July 16, 1981

Pajarito Mining District
Santa Cruz County

BOOK 306 PAGE 279

In Reference:

NOTICE OF TRANSFER OF MINING LOCATION

Dear Sir:

Pursuant to the B.L.M. Organic Act, the following
36 (thirty six) unpatented mining claims have been
transferred in full intent to:

Process
J. J. [unclear]
12-4-81

~~Pajarito Mining Co. Inc.~~
~~343 Walnut St.~~
Nogales, Arizona 85621

ARIZONA STATE OFFICE
BU. LAND MANAGEMENT

JUL 21 1981

7:45 A.M.
PHOENIX, ARIZONA

new address:
307 Carrillo St.
Phoenix, AZ 85621

Sincerely,

Daniel V. Madril

Daniel V. Madril

Per Mr. Madril, 11/27/81
PB

Subscribed and sworn to, before me this 20th of July 1981.


Notary Public

Benjamin Matiella
Benjamin Matiella

My Commission Expires January 22, 1982

FEE NO. 4870

STATE OF ARIZONA, County of Santa Cruz
I do hereby certify that the within instrument was filed and recorded at the request of Pajarito Mining Co. Inc.
on JUL 20 1981 at 10:40 o'clock A. M. Locket No. 306 Page 279
Records of Santa Cruz County, Arizona



WITNESS my hand and official seal the day and year first above written.

MARY LOU G. SAINZ, COUNTY RECORDER

By Virginia A Cordova
Deputy

Copy



Santa Cruz County Courthouse

Recorded

<u>Claim Name</u>	<u>Book</u>	<u>Page</u>	<u>A MC. No.</u>
Morning Glory # 1	271	278	93366
Morning Glory # 2	280	310	104765
Morning Glory # 3	280	311	104767
Morning Glory # 4	280	312	104768
Morning Glory # 5	280	313	104769
Morning Glory # 6	280	314	104770
Morning Glory # 7	280	315	104771
Morning Glory # 8	279	19	104463
Morning Glory # 9	279	20	104464
Morning Glory #10	279	21	104465
Morning Glory #11	280	316	104772
Morning Glory #12	280	317	104773
Morning #1	263	522	87943
Morning # 2	280	318	104774
Morning # 3	280	319	104775
Morning # 4	280	320	104776
Morning # 5	280	555	105410
Morning # 6	280	556	105411
St. Patrick #1	279	22	104466
St. Patrick #2	279	23	104467
St. Patrick #3	279	24	104468
St. Patrick #4	279	25	104469
St. Patrick #5	280	557	105412
St. Patrick #6	280	558	105413
Big Steve #1	263	510	87940
Big Steve #2	280	322	104778
Big Steve #3	280	323	104779
Big Steve #4	280	324	104780
Big Steve #5	280	325	104781
Big Steve #6	280	326	104782
White Oak #1	276	121	100784
White Oak #2	280	327	104783
White Oak #3	280	328	104784
Sunset #1	263	516	87936
Sunset #2	280	321	104777
Beckstrum	263	521	87943

ARIZONA STATE OFFICE
 BU. LAND MANAGEMENT
 JUL 21 1981
 7:45 A.M.
 PHOENIX, ARIZONA

133585

RECEIVED
M.S. [unclear]
11/11/80
ARIZONA STATE OFFICE
BU. LAND MANAGEMENT

ARTICLES OF INCORPORATION
OF
PAJARITO MINING COMPANY

JUL 21 1981
7:45 A.M.
PHOENIX, ARIZONA

KNOW ALL MEN BY THESE PRESENTS: That we, the undersigned incorporators, have this day associated ourselves for the purpose of forming a corporation under the laws of the State of Arizona, and for that purpose do hereby adopt the following Articles of Incorporation.

ARTICLE I. The name of the corporation is PAJARITO MINING COMPANY.

ARTICLE II. The purpose for which this corporation is organized is the transaction of any or all lawful business for which corporations may be incorporated under the laws of the State of Arizona and as they may be amended from time to time, and, specifically, but not in limitation thereof, the purpose of mineral exploration, sales of ore, and other mining related activities.

ARTICLE III. The corporation initially intends to engage in the business of mineral exploration, sales of ore, and other mining related activities.

ARTICLE IV The corporation shall have authority to issue one hundred thousand (100,000) shares of Class A common stock, par value Ten Dollars (\$10.00) per share.

ARTICLE V. The holders from time to time of the common stock of the corporation shall have pre-emptive rights as to the common stock then or thereafter authorized to be issued, including treasury stock. No resolution of the Board of Directors authorizing the issuance

JUL 21 1981

7:45 A.M.
PHOENIX, ARIZONA

of stock to which pre-emptive rights shall attach may require such rights to be exercised within less than ninety (90) days.

ARTICLE VI. The shares may be issued for such consideration expressed in dollars, not less than the par value thereof, as may be fixed from time to time by the Board of Directors of the corporation.

Treasury shares may be disposed of by the corporation for such consideration expressed in dollars as may be fixed from time to time by the Board of Directors of the corporation.

ARTICLE VII. The name and address of the initial statutory agent of the corporation is SERGIO MADRIL, SR., 343 Walnut Street, Nogales, Arizona 85621.

ARTICLE VIII. The known place of business of the corporation shall be 343 Walnut Street, Nogales, Arizona 85621.

ARTICLE IX. The initial Board of Directors shall consist of five (5) directors. The persons who are to serve as directors until their successors are elected and qualified are: Daniel V. Madril, 343 Walnut Street, Nogales, Arizona; Sergio Madril, Sr., 343 Walnut Street, Nogales, Arizona; Arturo Madril, 343 Walnut Street, Nogales, Arizona; Sergio Madril, Jr., 343 Walnut Street, Nogales, Arizona; and Eduardo Madril, 343 Walnut Street, Nogales, Arizona.

The number of persons to serve on the Board of Directors shall be fixed by the bylaws, except that the Board of Directors shall always consist of not fewer than two (2) members, nor more than nine (9).

ARTICLE X. Private property of the incorporation, shareholders, directors, and officers of the corporation shall be forever exempt from its debts and obligations, and no shares of stock of any class shall ever be subject to assessment or levy of any kind or character.

ARTICLE XI. In addition to the authority granted the corporation by statute, the corporation shall have the authority to indemnify and save harmless any present or former officer, director, or agent of the corporation against any expenses reasonably incurred,

JUL 21 1981

7:45 A.M.
PHOENIX, ARIZONA

including, but not limited to, legal fees, court costs, judgments, penalties, and amounts paid in compromise and settlement of any claim, which expenses arise or are incurred in connection with any legal, administrative, or investigative proceeding or action brought or threatened by any person or governmental agency or by the corporation on account of any act or failure to act by an officer, director, or agent of the corporation when such act or failure to act occurs in the course of such officer's, director's, or agent's scope of employment; provided, however, that the Board of Directors shall first find and determine that such act or failure to act was done in good faith; that such officer, director, or agent reasonably believed that the act or failure to act was in support of the best interests of the corporation, and that the act or failure to act does not constitute willful or wanton misconduct or gross negligence.

ARTICLE XII. The incorporators of the corporation are: Daniel V. Madril, 343 Walnut Street, Nogales, Arizona; and Sergio Madril, Sr., 343 Walnut Street, Nogales, Arizona.

All powers, duties, and responsibilities of the incorporators shall cease at the time of delivery of these Articles of Incorporation to the Arizona Corporation Commission for filing.


ARTICLE XIII. The Board of Directors of the corporation may from time to time cause the corporation to purchase its own shares to the extent of the unreserved and unrestricted earned and capital surplus of the corporation.


ARTICLE XIV. The power to alter, amend, or repeal the bylaws or adopt new bylaws shall be vested in the Board of Directors who may amend, alter, repeal, and replace bylaws.

JUL 21 1981

7:45 A.M.
PHOENIX, ARIZONA

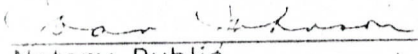
IN WITNESS WHEREOF, we, the undersigned, have hereunto signed our names and set forth our residence and post office address this 7th day of October, 1980.


Daniel V. Madril
343 Walnut Street
P. O. Box 2052
Nogales, Arizona 85621


Sergio Madril, Sr.
343 Walnut Street
P. O. Box 2052
Nogales, Arizona 85621

STATE OF ARIZONA)
)
County of Santa Cruz)

This instrument was acknowledged before me this 9th day of October, 1980, by Daniel V. Madril and Sergio Madril, Sr.



Notary Public

My commission expires:
August 1, 1982

NOTICE!!

These documents have been scanned!

Do not place un-scanned documents beneath this notice!

Do not remove this notice from this file!

GPO Jacket No. 560-102
Print Order 61540
Rise Business Services, LLC
Job=AZ15 8/14/2019



Box Number= AZ15227



Claim Begin-End: AMC100784-AMC100784

4 Annual Filings



AZ15227-7

AMC113312-AMC116478

UNITED STATES
DEPARTMENT OF THE INTERIOR
BUREAU OF LAND MANAGEMENT
MAINTENANCE FEE WAIVER CERTIFICATION

407
[Handwritten Signature]

FORM APPROVED 87936
OMB NO. 1004-0114
Expires: January 31, 2020

93366
104463
104766
100784

SEE INSTRUCTIONS ON PAGE 2

- This small miner waiver is filed for the assessment year beginning on September 1, 2019 and ending on September 1, 2020
- The undersigned and all related parties owned ten or fewer mining claims, mill, or tunnel sites located and maintained on Federal lands in the United States of America on September 1, 2019.
- The undersigned have performed the assessment work required by law for each mining claim listed prior to filing this waiver and understand that by filing this form, the undersigned must file an affidavit of assessment work with the Bureau of Land Management (BLM) by the December 30th following the filing of this waiver.
- The undersigned understand that if the assessment work obligation has not yet come due under 30 U.S.C. 28 (for those claims in their first assessment year only), a notice of intent to hold reciting this condition must be recorded by the December 30th following the filing of this waiver.
- The undersigned understand that mill and tunnel sites may also be listed on this waiver and be waived from payment of the maintenance fee, and that a notice of intent to hold for these sites is required to be filed with the BLM by the December 30th following the filing of this waiver.
- The undersigned understand and acknowledge that pursuant to 43 U.S.C. 1212 and 18 U.S.C. 1001, the filing or recording of a false, fictitious, or fraudulent document with the BLM may result in a fine of up to \$250,000, a prison term not to exceed five years, or both.
- The mining claims, mill or tunnel sites for which this waiver from payment of the maintenance fees is requested are:

CLAIM OR SITE NAME	BLM RECORDATION SERIAL NUMBER
1. Morning Glory # 1	93366
2. Morning Glory # 9	104464
3. Morning Glory # 10	104465
4. Morning Glory # 11	104772
5. Morning Glory # 12	104773
6. Sunset # 1	87936
7. Sunset # 2	104777
8. St. Patricks # 3	104468
9. St. Patricks # 4	104469
10. White Oak # 1	100784

PHOENIX, ARIZONA
2019 AUG 27
A 8:27
RECEIVED
BLM ALSTAFF OFFICE

The owner(s) (claimants) of the above mining claims and sites are:

Sergio A. Madril for Pajarito Mining Co.
(Owner's Name - Please Print)
323 W. Walnut St. C.E.O.
(Owner's Mailing Address)

Sergio A. Madril 8-19-2019
(Owner's Signature)
Nogales, Arizona 85621
(City) (State) (Zip Code)

Armando V. Madril for Pajarito Mining Co.
(Owner's Name - Please Print)
627 Camino Arvizu SECRETARY
(Owner's Mailing Address)

Armando V. Madril 8-19-19
(Owner's Signature)
Rio Rico, Ariz 85648
(City) (State) (Zip Code)

ALEX MADRIL FOR PAJARITO MINING CO.
(Owner's Name - Please Print)
494 NEWCOURT V. PRESIDENT
(Owner's Mailing Address)

Alex Madril 8/21/19
(Owner's Signature)
Rio Rico AZ 85648
(City) (State) (Zip Code)

ENTERED
SEP 18 2019
BY: *[Signature]*

[Handwritten Signature]

231

UNITED STATES
DEPARTMENT OF THE INTERIOR
BUREAU OF LAND MANAGEMENT

MAINTENANCE FEE WAIVER CERTIFICATION

FORM APPROVED
OMB NO. 1004-0114
Expires: January 31, 2020

93366
104463
104766
87936
100784

SEE INSTRUCTIONS ON PAGE 2

- This small miner waiver is filed for the assessment year beginning on September 1, 2018 and ending on September 1, 2019
- The undersigned and all related parties owned ten or fewer mining claims, mill, or tunnel sites located and maintained on Federal lands in the United States of America on September 1, 2018.
- The undersigned have performed the assessment work required by law for each mining claim listed prior to filing this waiver and understand that by filing this form, the undersigned must file an affidavit of assessment work with the Bureau of Land Management (BLM) by the December 30th following the filing of this waiver.
- The undersigned understand that if the assessment work obligation has not yet come due under 30 U.S.C. 28 (for those claims in their first assessment year only), a notice of intent to hold reciting this condition must be recorded by the December 30th following the filing of this waiver.
- The undersigned understand that mill and tunnel sites may also be listed on this waiver and be waived from payment of the maintenance fee, and that a notice of intent to hold for these sites is required to be filed with the BLM by the December 30th following the filing of this waiver.
- The undersigned understand and acknowledge that pursuant to 43 U.S.C. 1212 and 18 U.S.C. 1001, the filing or recording of a false, fictitious, or fraudulent document with the BLM may result in a fine of up to \$250,000, a prison term not to exceed five years, or both.
- The mining claims, mill or tunnel sites for which this waiver from payment of the maintenance fees is requested are:

CLAIM OR SITE NAME	BLM RECORDATION SERIAL NUMBER
1. Morning Glory # 1	93366 (913)
2. Morning Glory # 9	104464
3. Morning Glory # 10	104465
4. Morning Glory # 11	104772
5. Morning Glory # 12	104773
6. Sunset # 1	87936
7. Sunset # 2	104777
8. St. Patricks # 3	104468
9. St. Patricks # 4	104469
10. White Oak # 1	100784

RECEIVED
 BLM ALBUQUERQUE OFFICE
 2018 AUG 16 P 3:15
 PHOENIX, ARIZONA

The owner(s) (claimants) of the above mining claims and sites are:

¹⁰⁴ Sergio A. Madril for Pajarito Mining Co.
 (Owner's Name - Please Print)
 323 W. Walnut St. C.E.O. ✓
 (Owner's Mailing Address)

Sergio A. Madril 8-7-18
 (Owner's Signature)
 Nogales, Arizona 85621
 (City) (State) (Zip Code)

Armando V. Madril for Pajarito Mining Co.
 (Owner's Name - Please Print)
 627 Camino Arvizu SECRETARY
 (Owner's Mailing Address)

Armando V. Madril 8-7-18
 (Owner's Signature)
 Rio Rico, Ariz 85648
 (City) (State) (Zip Code)

(Owner's Name - Please Print)
 (Owner's Mailing Address)

(Owner's Signature)
 (City) (State) (Zip Code)

(Owner's Name - Please Print)
 (Owner's Mailing Address)

ENTERED SEP 12 2018
 (Owner's Signature)
 (City) (State) (Zip Code)

mm/18

(Owner's Name - Please Print)	(Owner's Signature)		
(Owner's Mailing Address)	(City)	(State)	(Zip Code)
(Owner's Name - Please Print)	(Owner's Signature)		
(Owner's Mailing Address)	(City)	(State)	(Zip Code)
(Owner's Name - Please Print)	(Owner's Signature)		
(Owner's Mailing Address)	(City)	(State)	(Zip Code)
(Owner's Name - Please Print)	(Owner's Signature)		
(Owner's Mailing Address)	(City)	(State)	(Zip Code)

18 U.S.C. 1001 and 43 U.S.C. 1212 make it a crime for any person knowingly and willfully to make to any department or agency of the United States any false, fictitious or fraudulent statements or representations as to any matter within its jurisdiction.

INSTRUCTIONS

1. This certification is made under the provisions of 43 U.S.C. § 1744 and 30 U.S.C. §28-28k and the regulations thereunder (43 CFR Part 3830).
2. The claimant(s) must fill in the dates in paragraph 1 for the beginning and ending of the assessment year for which this waiver is sought.
3. The claimant(s) must fill in the date in paragraph 2 for the beginning of the assessment year for which this waiver is sought.
4. All claim and site names and BLM serial numbers must be listed for the mining claims, mill sites, and tunnel sites for which the waiver is sought.
5. All owners of the mining claims, mill sites, and tunnel sites and their addresses must be given.
6. This waiver form must be signed by all the claimants or their designated agent, in original form. If an agent is designated, a notarized designation of agent, signed by all of the claimants with proper address given, must be submitted with this waiver.
7. This form must be filed no later than September 1st for the upcoming assessment year in the BLM State Office where the mining claims or sites are recorded, or the waiver cannot be granted by the BLM. (Example: To obtain a waiver for the assessment year 2012, which begins on September 1, 2011, you must qualify for and file for a waiver no later than September 1, 2011, in the proper BLM State Office.)
8. For all mining claims which require assessment work, you must record an affidavit of labor on or before the December 30th immediately following the filing of this waiver. For all other mining claims or sites waived, you must record a notice of intent to hold on or before the December 30th immediately following the filing of this waiver.
9. Mill and tunnel sites may also be listed on this waiver and be waived from payment of the maintenance fee. A notice of intent to hold for these sites is required to be filed by the December 30th following the filing of this waiver.

FOR OFFICIAL USE ONLY



Pajarito Mining Company
323 W. Walnut St.
Nogales, AZ 85621 (520) 287-6001

8-9-2018

Dear Sir:

Enclosed is check # 932 First Commercial Bank
For \$ 5.00.

To cover postage and handling of 2019
Maintenance Fee Waiver Certification, return
of B.L.M stamped Received copy For our
Records.

respectfully

Greg A. Medrud

CEO. P.M.C.


PHOENIX, ARIZONA

2018 AUG 16 P 3:15

RECEIVED
BLM AZ STATE OFFICE

Pajarito Mining Co.
323 W. Walnut St.
Nogales, ARIZ.

85621



7017 0530 0001 1269 0583

RETURN
RECEIPT REQUESTED



1000



85004

U.S. POSTAGE
PAID
NOGALES, AZ
85621
AUG 14, 18
AMOUNT

\$7.20

R2304H109456-13

RECEIVED
POSTAL OFFICE

2010 AUG 16 P 3:15

PHOENIX, ARIZONA

United States Department
of the Interior
Bureau of Land Management
ARIZONA STATE OFFICE
ONE N. CENTRAL AVE. STE. 800
PHOENIX, ARIZONA 85004

4427

United States Department of the Interior
Bureau of Land Management
 DIV OF LANDS, MINRLS & ENERGY
 ONE N CENTRAL AVE
 PHOENIX, AZ 85004 -4427
 Phone: 602-417-9200

Receipt

No: 4238045

Transaction #: 4353434
Date of Transaction: 08/17/2018

LINE #	QTY	DESCRIPTION	REMARKS	UNIT PRICE	TOTAL
1	1.00	IAC PRODUCTS / SERVICE/ADMIN CHARGES / MAILING COSTS / MAILING CONTAINER		2.50	2.50
2	1.00	IAC PRODUCTS / SERVICE/ADMIN CHARGES / MAILING COSTS / POSTAGE		2.50	2.50
TOTAL:					\$5.00

PAYMENT INFORMATION			
1	AMOUNT:	5.00	POSTMARKED: N/A
	TYPE:	CHECK	RECEIVED: 08/17/2018
	CHECK NO:	932	
	NAME:	MADRIL, SERGIO A	

REMARKS

This receipt was generated by the automated BLM Collections and Billing System and is a paper representation of a portion of the official electronic record contained therein.

When Recorded Return Document:
Pajarito Mining Co.
C/O Sergio A. Madril
323 W. Walnut St.
Nogales, Arizona 85621



2017-09265
 Page 1 of 2
 Requested By: Pajarito Mining
 SUZANNE SAINLET, RECORDER
 SANTA CRUZ COUNTY, ARIZONA
 12-14-2017 04:19 PM Recording Fee \$15.00

93366

104463

104766

87936

100784

Check here if this is a change of address.

Telephone: 529-287-6001

E-mail address: sergiomadrilaz@webtv.net

AFFIDAVIT OF PERFORMANCE OF ANNUAL WORK

1. State of Arizona, County of SANTA CRUZ ss:
 2. I (Name) Sergio A. Madril
 3. Reside at (Address) 323 W. Walnut St.

BLM
 Date
 Stamp

RECEIVED
 BLM AZ STATE OFFICE
 2017 DEC 18 P 2:15
 PHOENIX, ARIZONA

City Nogales County SANTA CRUZ

State AZ Zip 85621 being duly sworn, depose and say that I am a citizen of the United States, more than eighteen years of age, and that all of the facts set forth in this affidavit, subject to the provisions and penalties of 18 U.S.C. 1001 pertaining to the filing of false, fictitious, or fraudulent statements with the United States, are true and correct according to the best of my knowledge, information and belief.

4. Owner's name and address (if not shown in Items 1-3 above). _____

5. That I am personally acquainted with the mining claim(s). The work and improvements were made by and at the expense of the owner(s) of said claim(s). Said contiguous group of claims, listed on this document, are situated in the

PAJARITO (optional) Mining District; SANTA CRUZ County, Arizona.

Line No.	AMC NUMBER	CLAIM/SITE NAME	COUNTY RECORDER DATA Docket-Page	TWP	RNG	SEC
1	93366	Morning Glory # 1	271-278	23S.	12E.	34
2	104464	Morning Glory # 9	279-20	23S.	12E.	34
3	104465	Morning Glory # 10	279-21	23S.	12E.	34
4	104772	Morning Glory # 11	280-316	23S.	12E.	34
5	104773	Morning Glory # 12	280-317	23S.	12E.	34
6	87936	Sunset #1	263-516	24S.	12E.	3

Form: MCF108
 Revised Jan. 2006
 Page 1 of 2

INTERIM
 DEC 27 2017
 BY: RAm

AFFIDAVIT OF PERFORMANCE OF ANNUAL WORK - page 2

BLM
Date
Stamp

2017 DEC 18 P 2 15

PHOENIX, ARIZONA

RECEIVED
BLM AD STATE OFFICE

7	104777	Sweet #2	280-321	24S.	12E.	2
8	104468	St. Patrick # 3	279-2A	24S.	12E.	3
9	104469	St. Patrick # 4	279-25	24S.	12E.	3
10	100784	White Oak # 1	276-121	24S.	12E.	2

6. That between the dates starting at 12 o'clock noon on September 1, 20 16 and ending at 12 o'clock noon on September 1, 20 17 at least \$ 1,000.00 dollars worth of work and improvements were done and performed upon said claim(s) or upon one or more of a contiguous group of claims for the benefit of all, wholly or partly outside of a contiguous group of claims for the benefit of all, not including the location work.

7. That the following persons were employed to perform the work and improvements described herein: S.A.Madril
A.V.Madril-Alex Madril-W.Canty-G.Burnette-Victor Madril

8. That the work and improvements performed were: Inspection of properties-Financial Development to process ore-Millsite preparations-acquisition of milling equipment(crushing mill and concentrating table). Food,fuel,labor.

9. Dated: 12-14-17 Signature: [Signature]

SUBSCRIBED AND SWORN TO before me, a Notary Public, this 14th day of Dec. 20 17

By: [Signature]
 Notary Public - Arizona
 Santa Cruz County
 My Comm. Expires Feb 22 2018 2-2-2018

Bureau of Land Management
Arizona State Office
www.az.blm.gov

No. of Claims: _____ x \$10 = _____
 Check No.: _____ Init. [Initialed]
 Receipt No.: 4046014
 For BLM-Use Only

Form: MCF108
Revised Jan. 2006
Page 2 of 2



Pajarito Mining Company
323 W. Walnut St.

Nogales, AZ 85621 (520) 287-6001

12-15-2017

Dear Sir:

Enclosed in the following:

CK No. 912 \$ 100.00 - B.L.M Fee. 2017
CK No. 914 \$ 5.00 - postage & Handling.

For return of affidavit of Performance
of annual work - B.L.M Stamps for
our records.


Sincerely,
Sergio A. Medel
C.F.O.

RECEIVED
BLM ARIZONA STATE OFFICE
2017 DEC 18 P 2:15
PHOENIX, ARIZONA

PAJARITO
Mining Co.
323 W. Walnut St.
NOGALES, AZ 85621

PLACE STICKER AT TOP OF ENVELOPE TO THE RIGHT
OF THE RETURN ADDRESS, FOLD AT DOTTED LINE

CERTIFIED MAIL™



7008 1140 0000 9936 5764



1013



85004

U.S. POSTAGE
PAID
NOGALES, AZ
85621
DEC 15 17
AMOUNT

\$7.29

R2304H108683-04

RECEIVED
CUM AZ STATE OFFICE

2017 DEC 18 P 2:15

PHOENIX, ARIZONA

**RETURN RECEIPT
REQUESTED**

U.S. Dept. of the Interior
B.L.M.
ARIZONA STATE OFFICE
ONE N. CENTRAL AVE. SUITE 200
PHOENIX, AZ 85004

United States Department of the Interior
Bureau of Land Management
 DIV OF LANDS, MINRLS & ENERGY
 ONE N CENTRAL AVE
 PHOENIX, AZ 85004 -4427
 Phone: 602-417-9200

Receipt

No: 4046014

Transaction #: 4157381	
Date of Transaction: 12/19/2017	
CUSTOMER:	
	PAJARITO MINING CO 323 W WALNUT ST NOGALES, AZ 85621-2628 US

LINE #	QTY	DESCRIPTION	REMARKS	UNIT PRICE	TOTAL
1	1.00	LOCATABLE MINERALS / MINING CLAIMS- NOT NEW-UNADJUD, ONE AUTH NO. ONLY / MINING CLAIM MONEY RECEIVED CASES: AMC93366/\$100.00	POL 2017/10	- n/a -	100.00
2	1.00	IAC PRODUCTS / SERVICE/ADMIN CHARGES / MAILING COSTS / MAILING CONTAINER		2.50	2.50
3	1.00	IAC PRODUCTS / SERVICE/ADMIN CHARGES / MAILING COSTS / POSTAGE		2.50	2.50
TOTAL:					\$105.00

PAYMENT INFORMATION			
1	AMOUNT:	100.00	POSTMARKED: N/A
	TYPE:	CHECK	RECEIVED: 12/18/2017
	CHECK NO:	912	
	NAME:	PAJARITO MINING CO 323 W WALNUT ST NOGALES AZ 85621-2628 US	
2	AMOUNT:	5.00	POSTMARKED: N/A
	TYPE:	CHECK	RECEIVED: 12/18/2017
	CHECK NO:	914	
	NAME:	PAJARITO MINING CO 323 W WALNUT ST NOGALES AZ 85621-2628 US	

REMARKS

UNITED STATES
DEPARTMENT OF THE INTERIOR
BUREAU OF LAND MANAGEMENT
MAINTENANCE FEE WAIVER CERTIFICATION

123
RAM

FORM APPROVED
OMB NO. 1004-0114
Expires: October 31, 2016
93366
104463
104766
87936
100784

SEE INSTRUCTIONS ON PAGE 2

- This small miner waiver is filed for the assessment year beginning on September 1, 2017 and ending on September 1, 2018.
- The undersigned and all related parties owned ten or fewer mining claims, mill, or tunnel sites located and maintained on Federal lands in the United States of America on September 1, 2017.
- The undersigned have performed the assessment work required by law for each mining claim listed prior to filing this waiver and understand that by filing this form, the undersigned must file an affidavit of assessment work with the Bureau of Land Management (BLM) by the December 30th following the filing of this waiver.
- The undersigned understand that if the assessment work obligation has not yet come due under 30 U.S.C. 28 (for those claims in their first assessment year only), a notice of intent to hold reciting this condition must be recorded by the December 30th following the filing of this waiver.
- The undersigned understand that mill and tunnel sites may also be listed on this waiver and be waived from payment of the maintenance fee, and that a notice of intent to hold for these sites is required to be filed with the BLM by the December 30th following the filing of this waiver.
- The undersigned understand and acknowledge that pursuant to 43 U.S.C. 1212 and 18 U.S.C. 1001, the filing or recording of a false, fictitious, or fraudulent document with the BLM may result in a fine of up to \$250,000, a prison term not to exceed five years, or both.
- The mining claims, mill or tunnel sites for which this waiver from payment of the maintenance fees is requested are:

CLAIM OR SITE NAME	BLM RECORDATION SERIAL NUMBER
1. Morning Glory #1	93366
2. Morning Glory #9	104464
3. Morning Glory #10	104465
4. Morning Glory #11	104772
5. Morning Glory #12	104773
6. Sunset #1	87936
7. SUNSET #2	104777
8. ST. PATRICKS #3	104468
9. ST. PATRICKS #4	104469
10. WHITE OAK #1	100784

The owner(s) (claimants) of the above mining claims and sites are:

SERGIO A. MADRIL FOR PAJARITO MINING CO.
(Owner's Name - Please Print)

323 W. WALNUT ST.
(Owner's Mailing Address)

Sergio Madril 8-2-17
(Owner's Signature)

NOGALES, AZ. AZ. 85621
(City) (State) (Zip Code)

ARMANDO V. MADRIL
(Owner's Name - Please Print)

627 CAMINO ARVIZU
(Owner's Mailing Address)

Armando V. Madril 8-2-17
(Owner's Signature)

Rio Rico AZ. 85648
(City) (State) (Zip Code)

(Owner's Name - Please Print)

(Owner's Mailing Address)

(Owner's Signature)

(City) (State) (Zip Code)

(Owner's Name - Please Print)

(Owner's Mailing Address)

(Owner's Signature)

(City) (State) (Zip Code)

483
ENTERED
AUG 31 2017
DV

(Owner's Name - Please Print)

(Owner's Signature)

(Owner's Mailing Address)

(City)

(State)

(Zip Code)

(Owner's Name - Please Print)

(Owner's Signature)

(Owner's Mailing Address)

(City)

(State)

(Zip Code)

(Owner's Name - Please Print)

(Owner's Signature)

(Owner's Mailing Address)

(City)

(State)

(Zip Code)

(Owner's Name - Please Print)

(Owner's Signature)

(Owner's Mailing Address)

(City)

(State)

(Zip Code)

18 U.S.C. 1001 and 43 U.S.C. 1212 make it a crime for any person knowingly and willfully to make to any department or agency of the United States any false, fictitious or fraudulent statements or representations as to any matter within its jurisdiction.

INSTRUCTIONS

1. This certification is made under the provisions of 43 U.S.C. § 1744 and 30 U.S.C. §28-28k and the regulations thereunder (43 CFR Part 3830).
2. The claimant(s) must fill in the dates in paragraph 1 for the beginning and ending of the assessment year for which this waiver is sought.
3. The claimant(s) must fill in the date in paragraph 2 for the beginning of the assessment year for which this waiver is sought.
4. All claim and site names and BLM serial numbers must be listed for the mining claims, mill sites, and tunnel sites for which the waiver is sought.
5. All owners of the mining claims, mill sites, and tunnel sites and their addresses must be given.
6. This waiver form must be signed by all the claimants or their designated agent, in original form. If an agent is designated, a notarized designation of agent, signed by all of the claimants with proper address given, must be submitted with this waiver.
7. This form must be filed no later than September 1st for the upcoming assessment year in the BLM State Office where the mining claims or sites are recorded, or the waiver cannot be granted by the BLM. (Example: To obtain a waiver for the assessment year 2012, which begins on September 1, 2011, you must qualify for and file for a waiver no later than September 1, 2011, in the proper BLM State Office.)
8. For all mining claims which require assessment work, you must record an affidavit of labor on or before the December 30th immediately following the filing of this waiver. For all other mining claims or sites waived, you must record a notice of intent to hold on or before the December 30th immediately following the filing of this waiver.
9. Mill and tunnel sites may also be listed on this waiver and be waived from payment of the maintenance fee. A notice of intent to hold for these sites is required to be filed by the December 30th following the filing of this waiver.


FOR OFFICIAL USE ONLY

PHOENIX ARIZONA
2017 AUG - 11 P 2:59
RECEIVED

PAJARITO MINING CO
323 W. WALNUT ST.
NOGALES, AZ. 85621



1013



85004

U.S. POSTAGE
PAID
NOGALES, AZ
85621
AUG 02, 17
AMOUNT
\$6.59
R2304W121785-07

U.S. DEPARTMENT OF
THE INTERIOR
B.L.M.
ARIZONA STATE OFFICE
1 NORTH CENTRAL AVE. SUITE 800
PHOENIX, ARIZONA
85004

PHOENIX, ARIZONA

2017 AUG - 4 P 2:59

RECEIVED
BLM AZ STATE OFFICE

When Recorded Return Document
Pajarito Mining Co.
C/O Sergio A. Madril
323 W. Walnut St.
Nogales, Arizona 85621



2016-07683
 Page 1 of 1
 Requested by Sergio Madril
 SUZANNE SAINZ, RECORDER
 SANTA CRUZ COUNTY, ARIZONA
 11-29-2016 02:59 PM Recording Fee \$15.00

93366
 104463
 104766
 87936
 100784

Check here if this is a change of address.
 Telephone: 520-287-6001
 E-mail address: sergiomadrilaz@webtv.net

AFFIDAVIT OF PERFORMANCE OF ANNUAL WORK

1. State of Arizona, County of SANTA CRUZ ss:
 2. I (Name) Sergio A. Madril
 3. Reside at (Address) 323 W. Walnut St.

 City Nogales County SANTA CRUZ

BLM
 Date
 Stamp
 PHOENIX, ARIZONA
 2016 DEC 14 P 1:23
 RECEIVED

State AZ Zip 85621 being duly sworn, depose and say that I am a citizen of the United States, more than eighteen years of age, and that all of the facts set forth in this affidavit, subject to the provisions and penalties of 18 U.S.C. 1001 pertaining to the filing of false, fictitious, or fraudulent statements with the United States, are true and correct according to the best of my knowledge, information and belief.

4. Owner's name and address (if not shown in items 1-3 above) _____

5. That I am personally acquainted with the mining claim(s). The work and improvements were made by and at the expense of the owner(s) of said claim(s). Said contiguous group of claims, listed on this document, are situated in the

PAJARITO (optional) Mining District; SANTA CRUZ County, Arizona.

Line No.	AMC NUMBER	CLAIM/SITE NAME	COUNTY RECORDER DATA Docket-Page	TWP	RNG	SEC
1	93366	Morning Glory # 1	271-278	23S.	12E.	34
2	104464	Morning Glory # 9	279-20	23S.	12E.	34
3	104465	Morning Glory # 10	279-21	23S.	12E.	34
4	104772	Morning Glory # 11	280-316	23S.	12E.	34
5	104773	Morning Glory # 12	280-317	23S.	12E.	34
6	87936	Sunset #1	263-516	24S.	12E.	3

Form: MCF108
 Revised Jan. 2006
 Page 1 of 2

DEC 19 2016
 BY: RAm

AFFIDAVIT OF PERFORMANCE CONTINUOUS WORK -- page 2

BLM Date Stamp

PHOENIX, ARIZONA
2016 DEC 14

RECEIVED
BLM AZ STATE OFFICE

7	104777	Sunset #2	280-321	2AS.	1ZE.	3
8	104468	St. Patrick # 3	279-24	2AS.	1ZE.	3
9	104469	St. Patrick # 4	279-25	2AS.	1ZE.	3
10	100784	White Oak # 1	276-121	2AS.	1ZE.	2

6. That between the dates starting at 12 o'clock noon on September 1, 2015 and ending at 12 o'clock noon on September 1, 2016, at least \$ 1,000.00 dollars worth of work and improvements were done and performed upon said claim(s) or upon one or more of a contiguous group of claims for the benefit of all, wholly or partly outside of a contiguous group of claims for the benefit of all, not including the location work.

7. That the following persons were employed to perform the work and improvements described herein: S.A. Madril
A.V. Madril-Alex Madril-Alex Jr.-Frank Ochoa-Marco Ochoa-Pastor W. Canty-W. Moreland-Leroy Roar

8. That the work and improvements performed were: Investors revision of properties-new vein discovery
Clean up of MG.11 mine adit. Labor, fuel, food Basic pick and shovel labor.

9. Dated: 11-29-16 Signature: [Signature]

SUBSCRIBED AND SWORN TO before me, a Notary Public, this 29th day of Nov. 2016

By: [Signature]

Notary Public
SUSANA M. CALDERON
Notary Public - Arizona
Santa Cruz County
My Comm. Expires Feb 22, 2018

11-22-2018

Bureau of Land Management
Arizona State Office
www.az.blm.gov

No. of Claims: 10 x \$10 = \$100.00
Check No.: 848 Init. A.H.
Receipt No.: 3723468
For BLM Use Only

Form: MCF108
Revised Jan. 2006
Page 2 of 2



Pajarito Mining Company
323 W. Walnut St.
Nogales, AZ 85621 (520) 287-6001

Dear Sir:

Enclosed in check # 242 First Convenience
Bank for \$105.00.

\$100.00 B.L.M. Fee

\$ 5.00 postage and Handling for Return of
affidavit of Performance of Annual Work.

B.L.M. stamps received for our records.

Sincerely,
Dorje A. Medley
C.E.G.

PHOENIX, ARIZONA

2016 DEC 14 P 1:23

RECEIVED
CLM & PERM OFFICE

Pajarito Mining Co
323 W. Walnut St.
Nogales, AZ. 85621

PLACE STICKER AT TOP OF ENVELOPE TO THE RIGHT
OF THE RETURN ADDRESS, FOLD AT DOTTED LINE
CERTIFIED MAIL™



7008 1140 0000 9936 5771

RECEIVED
DLM AZ

2016 DEC 14 P 1:23

PHOENIX, ARIZONA



1000



85004

U.S. POSTAGE
PAID
NOGALES, AZ
85621
DEC 09, 16
AMOUNT

\$6.94

R2304W121785-07

United States Department of THE
Interior
Bureau of Land Management
ARIZONA STATE OFFICE
1 North CENTRAL AVENUE Suite 200
PHOENIX, ARIZONA 85004

United States Department of the Interior
Bureau of Land Management
 DIV OF LANDS, MINRLS & ENERGY
 ONE N CENTRAL AVE
 PHOENIX, AZ 85004 -4427
 Phone: 602-417-9200

Receipt

No: 3723468

Transaction #: 3828639	
Date of Transaction: 12/15/2016	
CUSTOMER:	
PAJARITO MINING CO 323 W WALNUT ST NOGALES, AZ 85621-2628 US	

LINE #	QTY	DESCRIPTION	REMARKS	UNIT PRICE	TOTAL
1	1.00	LOCATABLE MINERALS / MINING CLAIMS- NOT NEW-UNADJUD, ONE AUTH NO. ONLY / MINING CLAIM MONEY RECEIVED CASES: AMC93366/\$100.00	POL (10) 2016	- n/a -	100.00
2	1.00	IAC PRODUCTS / SERVICE/ADMIN CHARGES / MAILING COSTS / POSTAGE		5.00	5.00
TOTAL:					\$105.00

PAYMENT INFORMATION					
1	AMOUNT:	105.00	POSTMARKED:	12/09/2016	
	TYPE:	CHECK	RECEIVED:	12/14/2016	
	CHECK NO:	848			
	NAME:	MADRIL, SERGIO A 323 W WALNUT ST NOGALES AZ 85621-2628 US			

REMARKS

This receipt was generated by the automated BLM Collections and Billing System and is a paper representation of a portion of the official electronic record contained therein.



87936 104463
93366 104766
100784

Pajarito Mining Company
323 W. Walnut St.
Nogales, AZ 85621 (520) 287-6001

8-2-16

Dear Sir:

Enclosed in check # 1360 Washing Ten Federal
Bank Tex # 5.00.

To cover postage and handling of
2017 Maintenance Fee Waiver Certification
Return of B.L.M Stamped Received Copy
For our records.

Sincerely,
Sergio A. Mendez

RECEIVED
BEM AZ STATE OFFICE
2016 AUG - 9 A 8 30
PHOENIX, ARIZONA

United States Department of the Interior
Bureau of Land Management
 DIV OF LANDS, MINRLS & ENERGY
 ONE N CENTRAL AVE
 PHOENIX, AZ 85004 -4427
 Phone: 602-417-9200

Receipt

No: 3625292

Transaction #: 3729041	
Date of Transaction: 08/10/2016	
CUSTOMER:	
PAJARITO MINING CO 323 W WALNUT ST NOGALES, AZ 85621-2628 US	

LINE #	QTY	DESCRIPTION	REMARKS	UNIT PRICE	TOTAL
1	1.00	LOCATABLE MINERALS / MINING CLAIMS- NOT NEW-UNADJUD, ONE AUTH NO. ONLY / MINING CLAIM MONEY RECEIVED CASES: AMC93366/\$0.00	WAIVER 2017 - 10	- n/a -	0.00
2	1.00	IAC PRODUCTS / SERVICE/ADMIN CHARGES / MAILING COSTS / POSTAGE		5.00	5.00
TOTAL:					\$5.00

*REFUND
12 SEP 16
[Signature]*

PAYMENT INFORMATION			
1	AMOUNT:	5.00	POSTMARKED: 08/03/2016
	TYPE:	CHECK	RECEIVED: 08/09/2016
	CHECK NO:	1360	
	NAME:	MADRIL, SERGIO A 323 W WALNUT ST NOGALES AZ 85621-2628 US	

REMARKS

This receipt was generated by the automated BLM Collections and Billing System and is a paper representation of a portion of the official electronic record contained therein.

Authorized Date09/12/2016

Instructions to Accounts AZ BLM REFUND TO SERGIO MADRIL \$5.00 FOR OVERPAYMENT
ON AMC93366 RECEIPT #3625292. IO

Login ID7196


Entry Date09/12/2016

Total Amount\$5.00

Patanta Mining Co.
323 N. Walnut St.
Nogales, AZ. 85621

PLACE STICKER AT TOP OF ENVELOPE TO THE RIGHT
OF THE RETURN ADDRESS. FOLD AT DOTTED LINE

CERTIFIED MAIL™



7005 3110 0002 8750 4872



1000



85004

U.S. POSTAGE
PAID
NOGALES, AZ
85621
AUG 03, 16
AMOUNT

\$6.94
R2304W121785-07

RECEIVED
BLM AZ STATE OFFICE

2016 AUG -9 A 8:18

PHOENIX, ARIZONA

United States Dept. of the Interior
B.L.M
ARIZONA STATE OFFICE
ONE N. CENTRAL AVE.
Suite 800
PHOENIX, ARIZ. 85004-4427

PHOENIX
AZ 852
03 AUG '15
PM 1

 **QUALITY PARK**
Item # 37763

UNITED STATES
DEPARTMENT OF THE INTERIOR
BUREAU OF LAND MANAGEMENT
MAINTENANCE FEE WAIVER CERTIFICATION

1911

87936 104463
93366 104766
100784
FORM APPROVED
OMB NO. 1004-0114
Expires: October 31, 2016

SEE INSTRUCTIONS ON PAGE 2

- This small miner waiver is filed for the assessment year beginning on September 1, 2016 and ending on September 1, 2017.
- The undersigned and all related parties owned ten or fewer mining claims, mill, or tunnel sites located and maintained on Federal lands in the United States of America on September 1, 2016.
- The undersigned have performed the assessment work required by law for each mining claim listed prior to filing this waiver and understand that by filing this form, the undersigned must file an affidavit of assessment work with the Bureau of Land Management (BLM) by the December 30th following the filing of this waiver.
- The undersigned understand that if the assessment work obligation has not yet come due under 30 U.S.C. 28 (for those claims in their first assessment year only), a notice of intent to hold reciting this condition must be recorded by the December 30th following the filing of this waiver.
- The undersigned understand that mill and tunnel sites may also be listed on this waiver and be waived from payment of the maintenance fee, and that a notice of intent to hold for these sites is required to be filed with the BLM by the December 30th following the filing of this waiver.
- The undersigned understand and acknowledge that pursuant to 43 U.S.C. 1212 and 18 U.S.C. 1001, the filing or recording of a false, fictitious, or fraudulent document with the BLM may result in a fine of up to \$250,000, a prison term not to exceed five years, or both.
- The mining claims, mill or tunnel sites for which this waiver from payment of the maintenance fees is requested are:

CLAIM OR SITE NAME	BLM RECORDATION SERIAL NUMBER
1. <u>Morning Glory #1</u>	93366
2. <u>Morning Glory #9</u>	104464
3. <u>Morning Glory #10</u>	104465
4. <u>Morning Glory #11</u>	104772
5. <u>Morning Glory #12</u>	104773
6. <u>Sunset #1</u>	87936
7. <u>Sunset #2</u>	104777
8. <u>St. Patricks # 3</u>	104468
9. <u>St. Patricks # 4</u>	104469
10. <u>White Oak # 1</u>	100784

RECEIVED
 BLM AZ STATE OFFICE
 PHOENIX, ARIZONA
 2016 AUG - 9 A 8:30

The owner(s) (claimants) of the above mining claims and sites are:

SERGIO A. MADRIL - for Pajarito Mining Co. (CEO)
(Owner's Name - Please Print)

Sergio A. Madril 8-2-16
(Owner's Signature)

323 W. WALNUT ST.
(Owner's Mailing Address)

Noqales AZ. 85621
(City) (State) (Zip Code)

ARMANDO V. MADRIL (SECRETARY)
(Owner's Name - Please Print)

Armando V. Madril 8-2-16
(Owner's Signature)

627 CAMINO ARIZONA
(Owner's Mailing Address)

Rio Rico AZ. 85648
(City) (State) (Zip Code)

(Owner's Name - Please Print)

(Owner's Signature)

(Owner's Mailing Address)

(City) (State) (Zip Code)

(Owner's Name - Please Print)

(Owner's Signature)

(Owner's Mailing Address)

(City) (State) (Zip Code)

ENTERED
SEP 01 2016
BY: [Signature]

[Handwritten initials]

(Owner's Name - Please Print)	(Owner's Signature)		
(Owner's Mailing Address)	(City)	(State)	(Zip Code)
(Owner's Name - Please Print)	(Owner's Signature)		
(Owner's Mailing Address)	(City)	(State)	(Zip Code)
(Owner's Name - Please Print)	(Owner's Signature)		
(Owner's Mailing Address)	(City)	(State)	(Zip Code)
(Owner's Name - Please Print)	(Owner's Signature)		
(Owner's Mailing Address)	(City)	(State)	(Zip Code)

18 U.S.C. 1001 and 43 U.S.C. 1212 make it a crime for any person knowingly and willfully to make to any department or agency of the United States any false, fictitious or fraudulent statements or representations as to any matter within its jurisdiction.

INSTRUCTIONS

1. This certification is made under the provisions of 43 U.S.C. § 1744 and 30 U.S.C. §28-28k and the regulations thereunder (43 CFR Part 3830).
2. The claimant(s) must fill in the dates in paragraph 1 for the beginning and ending of the assessment year for which this waiver is sought.
3. The claimant(s) must fill in the date in paragraph 2 for the beginning of the assessment year for which this waiver is sought.
4. All claim and site names and BLM serial numbers must be listed for the mining claims, mill sites, and tunnel sites for which the waiver is sought.
5. All owners of the mining claims, mill sites, and tunnel sites and their addresses must be given.
6. This waiver form must be signed by all the claimants or their designated agent, in original form. If an agent is designated, a notarized designation of agent, signed by all of the claimants with proper address given, must be submitted with this waiver.
7. This form must be filed no later than September 1st for the upcoming assessment year in the BLM State Office where the mining claims or sites are recorded, or the waiver cannot be granted by the BLM. (Example: To obtain a waiver for the assessment year 2012, which begins on September 1, 2011, you must qualify for and file for a waiver no later than September 1, 2011, in the proper BLM State Office.)
8. For all mining claims which require assessment work, you must record an affidavit of labor on or before the December 30th immediately following the filing of this waiver. For all other mining claims or sites waived, you must record a notice of intent to hold on or before the December 30th immediately following the filing of this waiver.
9. Mill and tunnel sites may also be listed on this waiver and be waived from payment of the maintenance fee. A notice of intent to hold for these sites is required to be filed by the December 30th following the filing of this waiver.

FOR OFFICIAL USE ONLY

When Recorded Return Document

Pajarito Mining Co.
C/O Sergio A. Madril
323 W. Walnut St.
Nogales, Arizona 85621



2015-05741

Page 1 of 2

Requested By Sergio Madril

SUZANNE SAINZ, RECORDER

SANTA CRUZ COUNTY, ARIZONA

10-07-2015 02:58 PM Recording Fee \$10.00

93366

104463

104766

87936

100784

Check here if this is a change of address.

Telephone: 529-287-6001

E-mail address: sergionadrilaz@webtv.net

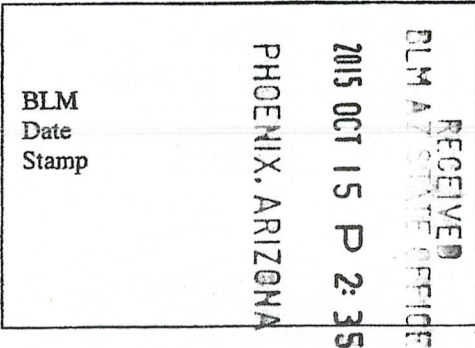
AFFIDAVIT OF PERFORMANCE OF ANNUAL WORK

1. State of Arizona, County of SANTA CRUZ ss:

2. I (Name) Sergio A. Madril/Pajarito Mining Co.

3. Reside at (Address) 323 W. Walnut St.

City Nogales County SANTA CRUZ



State AZ Zip 85621 being duly sworn, depose and say that I am a citizen of the United States, more than eighteen years of age, and that all of the facts set forth in this affidavit, subject to the provisions and penalties of 18 U.S.C. 1001 pertaining to the filing of false, fictitious, or fraudulent statements with the United States, are true and correct according to the best of my knowledge, information and belief.


4. Owner's name and address (If not shown in Items 1-3 above).

5. That I am personally acquainted with the mining claim(s). The work and improvements were made by and at the expense of the owner(s) of said claim(s). Said contiguous group of claims, listed on this document, are situated in the

PAJARITO (optional) Mining District; SANTA CRUZ County, Arizona.

Line No.	AMC NUMBER	CLAIM/SITE NAME	COUNTY RECORDER DATA Docket-Page	TWP	RNG	SEC
1	93366	Morning Glory # 1	271-278	23S.	12E.	34
2	104464	Morning Glory # 9	279-20	23S.	12E.	34
3	104465	Morning Glory # 10	279-21	23S.	12E.	34
4	104772	Morning Glory # 11	280-316	23S.	12E.	34
5	104773	Morning Glory # 12	280-317	23S.	12E.	34
6	87936	Sunset #1	263-516	24S.	12E.	3

Form: MCF108
Revised Jan. 2006
Page 1 of 2



RECEIVED
 PLM AZ NOTARY OFFICE
 2015 OCT 15 P 2:35
 PHOENIX, ARIZONA
 BLM
 Date
 Stamp

7	104777	Sunset #2	280-321	24S.	12E.	3
8	104468	St. Patrick # 3	279-24	24S.	12E.	3
9	104469	St. Patrick # 4	279-25	24S.	12E.	3
10	100784	White Oak # 1	276-121	24S.	12E.	2

6. That between the dates starting at 12 o'clock noon on September 1, 20¹⁴ and ending at 12 o'clock noon on September 1, 20¹⁵ at least \$ 1,000.00 dollars worth of work and improvements were done and performed upon said claim(s) or upon one or more of a contiguous group of claims for the benefit of all, wholly or partly outside of a contiguous group of claims for the benefit of all, not including the location work.


7. That the following persons were employed to perform the work and improvements described herein: S.A. Madril
A.V. Madril-Alex Madril-A. Madril Jr.-Marcos Ochoa-Mike Strevel-Pala Strevel-Webster Moreland-Leroy Roar-
Paul Melo (Attorney).

8. That the work and improvements performed were: Morning Glory #2 Tunnel vein exploration (labor).
Financial Funding for overall ore deposit development.

9. Dated: 10-7-15 Signature: Duqis A. Madril

SUBSCRIBED AND SWORN TO before me, a Notary Public, this 7th day of Oct 2015

By: DONALD E. SMITH, JR
 Notary Public Donald E Smith
 My Commission Expires 9/30/2018



Bureau of Land Management
 Arizona State Office
www.az.blm.gov

No. of Claims: 10 x \$10 = 100
 Check No.: 2434 Init. MS
 Receipt No.: 3413614
 For BLM Use Only 2435 P&H 45.00

Pajarito Mining Co.
323 W. Walnut St.
Nogales, Arizona 85621

RECEIVED
BLM AZ STATE OFFICE
OCT 15 P 2:34
PHOENIX, ARIZONA



1000



85004

U.S. POSTAGE
PAID
NOGALES, AZ
85621
OCT 13 15
AMOUNT
\$7.23
R2304H108683-17


PLACE STICKER AT TOP OF ENVELOPE TO THE RIGHT
OF THE RETURN ADDRESS, FOLD AT DOTTED LINE

CERTIFIED MAIL™



7012 1010 0000 0936 8581

United States Department of the Interior
Bureau of Land Management
Arizona State Office
1 North Central Avenue, Suite 800
Phoenix, Arizona 85004



United States Department of the Interior
Bureau of Land Management
 LANDS/RECREATION & PLANNING
 ONE N CENTRAL AVE
 PHOENIX, AZ 85004 -2203
 Phone: 602-417-9200

Receipt

No: 3413614

Transaction #: 3512401	
Date of Transaction: 10/16/2015	
CUSTOMER:	
PAJARITO MINING CO 323 W WALNUT ST NOGALES, AZ 85621-2628 US	

LINE #	QTY	DESCRIPTION	REMARKS	UNIT PRICE	TOTAL
1	1.00	LOCATABLE MINERALS / MINING CLAIMS- NOT NEW-UNADJUD, ONE AUTH NO. ONLY / MINING CLAIM MONEY RECEIVED CASES: AMC93366/\$100.00	POL 2015/10	- n/a -	100.00
2	1.00	IAC PRODUCTS / SERVICE/ADMIN CHARGES / MAILING COSTS / MAILING CONTAINER		2.50	2.50
3	1.00	IAC PRODUCTS / SERVICE/ADMIN CHARGES / MAILING COSTS / POSTAGE		2.50	2.50
TOTAL:					\$105.00

PAYMENT INFORMATION			
1	AMOUNT:	100.00	POSTMARKED: 10/13/2015
	TYPE:	CHECK	RECEIVED: 10/15/2015
	CHECK NO:	2434	
	NAME:	MADRIL, SERGIO 323 W WALNUT ST NOGALES AZ 85621-2628 US	
2	AMOUNT:	5.00	POSTMARKED: 10/13/2015
	TYPE:	CHECK	RECEIVED: 10/15/2015
	CHECK NO:	2435	
	NAME:	MADRIL, SERGIO 323 W WALNUT ST NOGALES AZ 85621-2628 US	

REMARKS

UNITED STATES
DEPARTMENT OF THE INTERIOR
BUREAU OF LAND MANAGEMENT
MAINTENANCE FEE WAIVER CERTIFICATION

1197

ADA

*Anc 93366
87936
100784*

FORM APPROVED 104463
OMB NO. 1004-0114 104766
Expires: October 31, 2016

SEE INSTRUCTIONS ON PAGE 2

- This small miner waiver is filed for the assessment year beginning on September 1, 2015 and ending on September 1, 2016
- The undersigned and all related parties owned ten or fewer mining claims, mill, or tunnel sites located and maintained on Federal lands in the United States of America on September 1, 2015.
- The undersigned have performed the assessment work required by law for each mining claim listed prior to filing this waiver and understand that by filing this form, the undersigned must file an affidavit of assessment work with the Bureau of Land Management (BLM) by the December 30th following the filing of this waiver.
- The undersigned understand that if the assessment work obligation has not yet come due under 30 U.S.C. 28 (for those claims in their first assessment year only), a notice of intent to hold reciting this condition must be recorded by the December 30th following the filing of this waiver.
- The undersigned understand that mill and tunnel sites may also be listed on this waiver and be waived from payment of the maintenance fee, and that a notice of intent to hold for these sites is required to be filed with the BLM by the December 30th following the filing of this waiver.
- The undersigned understand and acknowledge that pursuant to 43 U.S.C. 1212 and 18 U.S.C. 1001, the filing or recording of a false, fictitious, or fraudulent document with the BLM may result in a fine of up to \$250,000, a prison term not to exceed five years, or both.
- The mining claims, mill or tunnel sites for which this waiver from payment of the maintenance fees is requested are:

CLAIM OR SITE NAME	BLM RECORDATION SERIAL NUMBER
1. <u>MORNING Glory # 1</u>	<u>93366</u> ✓
2. <u>MORNING Glory # 9</u>	<u>104464</u>
3. <u>MORNING Glory # 10</u>	<u>104465</u>
4. <u>MORNING Glory # 11</u>	<u>104772</u>
5. <u>MORNING Glory # 12</u>	<u>104773</u>
6. <u>SUNSET # 1</u>	<u>87936</u>
7. <u>SUNSET # 2</u>	<u>104777</u>
8. <u>ST. PATRICKS # 3</u>	<u>104468</u>
9. <u>ST. PATRICKS # 4</u>	<u>104469</u>
10. <u>White OAK # 1</u>	<u>100784</u>

RECEIVED
BLM AT STATE OFFICE
2015 AUG 10 P 3:33
PHOENIX, ARIZONA

The owner(s) (claimants) of the above mining claims and sites are:

SERGIO A. MADRIL - For Pajarito Mining Co. / CEO / Sergio A. Madril
 (Owner's Name - Please Print) (Owner's Signature) 8-8-15
323 W. WALNUT ST. NOGALES AZ. 85621
 (Owner's Mailing Address) (City) (State) (Zip Code)

ARMANDO V. MADRIL (Secretary) / Armando V. Madril
 (Owner's Name - Please Print) (Owner's Signature) 8-8-15
627 CAMINO ARVIZU Rio Rico AZ. 85621
 (Owner's Mailing Address) (City) (State) (Zip Code)

(Owner's Name - Please Print) (Owner's Signature)

(Owner's Mailing Address) (City) (State) (Zip Code)

(Owner's Name - Please Print) (Owner's Signature)

(Owner's Mailing Address) (City) (State) (Zip Code)

(Continued on page 2)

INTERESTED
SEP 3 2015
BY: RE

WA-29 2/4



Pajarito Mining Company
323 W. Walnut St.
Nogales, AZ 85621 (520) 287-6001

8-8-15

Dear Sir.

Enclosed is check # 682 F. C. Bank. \$5.00

For postage and handling of
2016 Maintenance Fee Waiver Certification
Return of B.L.M. Stamped Received
copy for our records.

Sincerely,

Sergio A. Medina

RECEIVED
BLM AZ STATE OFFICE
2015 AUG 10 P 3:33
PHOENIX, ARIZONA

United States Department of the Interior
Bureau of Land Management
LANDS/RECREATION & PLANNING
ONE N CENTRAL AVE
PHOENIX, AZ 85004 -2203
Phone: 602-417-9200

Receipt

No: 3364246

Transaction #: 3462292	
Date of Transaction: 08/11/2015	
CUSTOMER:	
PAJARITO MINING CO 323 W WALNUT ST NOGALES, AZ 85621-2628 US	

LINE #	QTY	DESCRIPTION	REMARKS	UNIT PRICE	TOTAL
1	1.00	LOCATABLE MINERALS / MINING CLAIMS-NOT NEW-UNADJUD, ONE AUTH NO. ONLY / MINING CLAIM MONEY RECEIVED CASES: AMC93366/\$0.00	MAINT FEE WAIVER (10) 2016	- n/a -	0.00
2	1.00	IAC PRODUCTS / SERVICE/ADMIN CHARGES / MAILING COSTS / POSTAGE		- n/a -	5.00
TOTAL:					\$5.00

PAYMENT INFORMATION					
1	AMOUNT:	5.00	POSTMARKED:	08/07/2015	
	TYPE:	CHECK	RECEIVED:	08/10/2015	
	CHECK NO:	682			
	NAME:	MADRIL, SERGIO A 323 W WALNUT ST NOGALES AZ 85621-2628 US			

REMARKS

This receipt was generated by the automated BLM Collections and Billing System and is a paper representation of a portion of the official electronic record contained therein.



2014-06822
 Page 1 of 2
 Requested By: Pajarito Mining Co.
 SUZANNE SAINZ, RECORDER
 SANTA CRUZ COUNTY, ARIZONA
 11-26-2014 03:25 PM Recording Fee \$15.00

93366
 104463
 104766
 87936
 100784

When Recorded Return Document
Pajarito Mining Co.
C/O Sergio A. Madril
323 W. Walnut St.
Nogales, Arizona 85621

Check here is this is a change of address.

Telephone: 529-287-6001

E-mail address: sergiomadrilaz@webtv.net

AFFIDAVIT OF PERFORMANCE OF ANNUAL WORK

1. State of Arizona, County of SANTA CRUZ ss:
2. I (Name) Sergio A. Madril
3. Reside at (Address) 323 W. Walnut St.

RECEIVED
 2014 DEC -3 P 2:54
 PHOENIX, ARIZONA
 BLM
 Date
 Stamp

City Nogales County SANTA CRUZ

State AZ Zip 85621 being duly sworn, depose and say that I am a citizen of the United States, more than eighteen years of age, and that all of the facts set forth in this affidavit, subject to the provisions and penalties of 18 U.S.C. 1001 pertaining to the filing of false, fictitious, or fraudulent statements with the United States, are true and correct according to the best of my knowledge, information and belief.

4. Owner's name and address (If not shown in Items 1-3 above). _____

5. That I am personally acquainted with the mining claim(s). The work and improvements were made by and at the expense of the owner(s) of said claim(s). Said contiguous group of claims, listed on this document, are situated in the

PAJARITO (optional) Mining District; SANTA CRUZ County, Arizona.

Line No.	AMC NUMBER	CLAIM/SITE NAME	COUNTY RECORDER DATA Docket-Page	TWP	RNG	SEC
1	93366	Morning Glory # 1	271-278	23S.	12E.	34
2	104464	Morning Glory # 9	279-20	23S.	12E.	34
3	104465	Morning Glory # 10	279-21	23S.	12E.	34
4	104772	Morning Glory # 11	280-316	23S.	12E.	34
5	104773	Morning Glory # 12	280-317	23S.	12E.	34
6	87936	Sunset #1	263-516	24S.	12E.	3

Form: MCF108
 Revised Jan. 2006
 Page 1 of 2

ENTERED
 DEC 05 2014
 BY: RAM

BLM
Date
Stamp

PHOENIX, ARIZONA

2014 DEC -3 P 2:54

RECEIVED

7	104777	Sunset #2	280-321	2AS.	12E.	3
8	104468	St. Patrick # 3	279-24	2AS.	12E.	3
9	104469	St. Patrick # 4	279-25	2AS.	12E.	3
10	100784	White Oak # 1	276-121	2AS.	12E.	2

6. That between the dates starting at 12 o'clock noon on September 1, 2013 and ending at 12 o'clock noon on September 1, 2014 at least \$ 1,000.00 dollars worth of work and improvements were done and performed upon said claim(s) or upon one or more of a contiguous group of claims for the benefit of all, wholly or partly outside of a contiguous group of claims for the benefit of all, not including the location work.

7. That the following persons were employed to perform the work and improvements described herein: Sergio A Madril
Amando V. Madril-Alex Madril-Robert Thompson-Terry Roar-Paul Melo(Attorney)-Frank Gil-Mike Strowel.

8. That the work and improvements performed were: Placer Exploration-Refining and Smelting-PROFESSIONAL
Douser Dousing-Funding Investment for overall development of ore deposit-Fuel-Labor-Food*

9. Dated: 11-24-14 Signature: Sergio A. Madril

SUBSCRIBED AND SWORN TO before me, a Notary Public, this 24th day of November 20 14

By: Sergio A. Madril

Notary Public: Martha Sanchez

My Commission Expires Aug 20, 2018



Bureau of Land Management
Arizona State Office
www.az.blm.gov

No. of Claims: 10 x \$10 = \$100.00
Check No.: 2376 Init. AM
Receipt No.: 3183047
For BLM Use Only

Form: MCF108
Revised Jan. 2006
Page 2 of 2



Pajarito Mining Company
323 W. Walnut St.
Togates, AZ 85621 (520) 287-6001

Dec. 1, 2014

Dear Sir:

Enclosed is check # 2376 - CHASE BANK.

100.00 - Fee's 10 claims

5.00 - For postage and Handling Fee
Return of P.L.M Stamp Received
affidavit of Performance of Annual Work.

Sincerely;

Sergio A. Medril C.E.O


PHOENIX, ARIZONA

2014 DEC - 3 P 2:54

RECEIVED

Pajarito Mining Co.
323 W. Walnut St.
Nogales, Arizona 85621

PLACE STICKER AT TOP OF ENVELOPE TO THE RIGHT
OF THE RETURN ADDRESS, FOLD AT DOTTED LINE
CERTIFIED MAIL™




7012 1010 0000 0936 8512

RECEIVED
NOV 21 2014
2014 DEC 03 P 2:52
PHOENIX ARIZONA




1000




85004

U.S. POSTAGE
PAID
NOGALES, AZ
85621
DEC 01, 2014
AMOUNT
\$6.98
00066199-07

United States Department of the Interior
Bureau of Land Management
Arizona State Office
One North Central Avenue, Suite 800
Phoenix, Arizona 85004-4427



United States Department of the Interior
Bureau of Land Management
 LANDS/RECREATION & PLANNING
 ONE N CENTRAL AVE
 PHOENIX, AZ 85004 -2203
 Phone: 602-417-9200



Transaction #: 3276084	
Date of Transaction: 12/04/2014	
CUSTOMER:	
PAJARITO MINING CO 323 W WALNUT ST NOGALES, AZ 85621-2628 US	

LINE #	QTY	DESCRIPTION	REMARKS	UNIT PRICE	TOTAL
1	1.00	LOCATABLE MINERALS / MINING CLAIMS- NOT NEW-UNADJUD, ONE AUTH NO. ONLY / MINING CLAIM MONEY RECEIVED CASES: AMC93366/\$100.00	POL (10) 2014	- n/a -	100.00
2	1.00	IAC PRODUCTS / SERVICE/ADMIN CHARGES / MAILING COSTS / POSTAGE		- n/a -	5.00
TOTAL:					\$105.00

PAYMENT INFORMATION			
1	AMOUNT:	105.00	POSTMARKED: N/A
	TYPE:	CHECK	RECEIVED: 12/03/2014
	CHECK NO:	2376	
	NAME:	MADRIL, SERGIO 323 W WALNUT ST NOGALES AZ 85621-2628 US	

REMARKS

This receipt was generated by the automated BLM Collections and Billing System and is a paper representation of a portion of the official electronic record contained therein.

CORRECTED WAIVER

AMC 9 3366

AMC 100784

AMC 104463

Form 3830-2
(October 2013)

UNITED STATES
DEPARTMENT OF THE INTERIOR
BUREAU OF LAND MANAGEMENT
MAINTENANCE FEE WAIVER CERTIFICATION

226

FORM APPROVED
OMB NO. 1004-0114
Expires: October 31, 2016

AMC 87936 AMC 104766

SEE INSTRUCTIONS ON PAGE 2

- This small miner waiver is filed for the assessment year beginning on September 1, 2014 and ending on September 1, 2015
- The undersigned and all related parties owned ten or fewer mining claims, mill, or tunnel sites located and maintained on Federal lands in the United States of America on September 1, 2014
- The undersigned have performed the assessment work required by law for each mining claim listed prior to filing this waiver and understand that by filing this form, the undersigned must file an affidavit of assessment work with the Bureau of Land Management (BLM) by the December 30th following the filing of this waiver.
- The undersigned understand that if the assessment work obligation has not yet come due under 30 U.S.C. 28 (for those claims in their first assessment year only), a notice of intent to hold reciting this condition must be recorded by the December 30th following the filing of this waiver.
- The undersigned understand that mill and tunnel sites may also be listed on this waiver and be waived from payment of the maintenance fee, and that a notice of intent to hold for these sites is required to be filed with the BLM by the December 30th following the filing of this waiver.
- The undersigned understand and acknowledge that pursuant to 43 U.S.C. 1212 and 18 U.S.C. 1001, the filing or recording of a false, fictitious, or fraudulent document with the BLM may result in a fine of up to \$250,000, a prison term not to exceed five years, or both.
- The mining claims, mill or tunnel sites for which this waiver from payment of the maintenance fees is requested are:

CLAIM OR SITE NAME	BLM RECORDATION SERIAL NUMBER
1. Morning Glory #1	93366 ✓
2. Morning Glory #9	104464 ✓
3. Morning Glory #10	104465 ✓
4. Morning Glory #11	104772 ✓
5. Morning Glory #12	104773 ✓
6. Sunset #1	87936 ✓
7. Sunset #2	104777 ✓
8. St. Patricks # 3	104468 ✓
9. St. Patricks # 4	104469 ✓
10. White Oak # 1	100784 ✓

The owner(s) (claimants) of the above mining claims and sites are:

Sergio A. Madril for Pajarito Mining Co. / President Sergio A. Madril
(Owner's Name - Please Print) (Owner's Signature)

323 W. Walnut St. Nogales, AZ. 85621
(Owner's Mailing Address) (City) (State) (Zip Code)

Armando V. Madril (Secretary) Armando V. Madril
(Owner's Name - Please Print) (Owner's Signature)

627 Camino Arvizu Rio Rico AZ. 85648
(Owner's Mailing Address) (City) (State) (Zip Code)

(Owner's Name - Please Print) (Owner's Signature)

(Owner's Mailing Address) (City) (State) (Zip Code)

(Owner's Name - Please Print) (Owner's Signature)

(Owner's Mailing Address) (City) (State) (Zip Code)

(Continued on page 2)

ENTERED DEC 18 2014

Removed AC 247 ps

PHOENIX ARIZONA
2014 DEC - 3 P 2: 53
RECEIVED

(Owner's Name - Please Print)	(Owner's Signature)		
(Owner's Mailing Address)	(City)	(State)	(Zip Code)
(Owner's Name - Please Print)	(Owner's Signature)		
(Owner's Mailing Address)	(City)	(State)	(Zip Code)
(Owner's Name - Please Print)	(Owner's Signature)		
(Owner's Mailing Address)	(City)	(State)	(Zip Code)
(Owner's Name - Please Print)	(Owner's Signature)		
(Owner's Mailing Address)	(City)	(State)	(Zip Code)



18 U.S.C. 1001 and 43 U.S.C. 1212 make it a crime for any person knowingly and willfully to make to any department or agency of the United States any false, fictitious or fraudulent statements or representations as to any matter within its jurisdiction.

INSTRUCTIONS

1. This certification is made under the provisions of 43 U.S.C. § 1744 and 30 U.S.C. §28-28k and the regulations thereunder (43 CFR Part 3830).
2. The claimant(s) must fill in the dates in paragraph 1 for the beginning and ending of the assessment year for which this waiver is sought.
3. The claimant(s) must fill in the date in paragraph 2 for the beginning of the assessment year for which this waiver is sought.
4. All claim and site names and BLM serial numbers must be listed for the mining claims, mill sites, and tunnel sites for which the waiver is sought.
5. All owners of the mining claims, mill sites, and tunnel sites and their addresses must be given.
6. This waiver form must be signed by all the claimants or their designated agent, in original form. If an agent is designated, a notarized designation of agent, signed by all of the claimants with proper address given, must be submitted with this waiver.
7. This form must be filed no later than September 1st for the upcoming assessment year in the BLM State Office where the mining claims or sites are recorded, or the waiver cannot be granted by the BLM. (Example: To obtain a waiver for the assessment year 2012, which begins on September 1, 2011, you must qualify for and file for a waiver no later than September 1, 2011, in the proper BLM State Office.)
8. For all mining claims which require assessment work, you must record an affidavit of labor on or before the December 30th immediately following the filing of this waiver. For all other mining claims or sites waived, you must record a notice of intent to hold on or before the December 30th immediately following the filing of this waiver.
9. Mill and tunnel sites may also be listed on this waiver and be waived from payment of the maintenance fee. A notice of intent to hold for these sites is required to be filed by the December 30th following the filing of this waiver.

RECEIVED
 DEC - 3 P 2:53
 PHOENIX, ARIZONA

FOR OFFICIAL USE ONLY



Pajarito Mining Company
323 W. Walnut St.
Nogales, AZ 85621 (520) 287-6001

Dec. 1, 2014

Dear Sir:

This is in reference to

Reply: 3800(9310)PB.


Sincerely,
Greg A. Madal C.E.O.

RECEIVED
2014 DEC - 3 P 2:53
PHOENIX, ARIZONA


PLACE STICKER AT TOP OF ENVELOPE TO THE RIGHT
OF THE RETURN ADDRESS, FOLD AT DOTTED LINE

CERTIFIED MAIL™

RECEIVED
BLM BUREAU OF LAND MANAGEMENT
2014 DEC -3 P 2:50
PHOENIX, ARIZONA



7012 1010 0000 0936 8536



1000

85004

U.S. POSTAGE
PAID
NOGALES, AZ
85621
DEC 01, 14
AMOUNT


\$6.98
00066199-07

From

Pajarito Mining Co.
323 W. Walnut St.
Nogales, Arizona 85621

TO

United States Dept. of the Interior
Bureau of Land Management
Arizona State Office
One North Central Avenue, Suite 4500
Phoenix, Arizona 85004-4427



UNITED STATES
DEPARTMENT OF THE INTERIOR
BUREAU OF LAND MANAGEMENT

1226

MAINTENANCE FEE WAIVER CERTIFICATION

ADA

100784
FORM APPROVED
OMB NO. 1004-0114
Expires: August 31, 2013
104463
93366

SEE INSTRUCTIONS ON PAGE 2

- This small miner waiver is filed for the assessment year beginning on September 1, 2014 and ending on September 1, 2015.
- The undersigned and all related parties owned ten or fewer mining claims, mill, or tunnel sites located and maintained on Federal lands in the United States of America on September 1, 2014.
- The undersigned have performed the assessment work required by law for each mining claim listed prior to filing this waiver and understand that by filing this form, an affidavit of assessment work must be recorded by the December 30th following the filing of this waiver. AMC 87936
- The undersigned understand that if the assessment work obligation has not yet come due under 30 U.S.C. 28 (for those claims in their first assessment year only), a notice of intent to hold reciting this condition must be recorded by the December 30th following the filing of this waiver.
- The undersigned understand that mill and tunnel sites may also be listed upon this waiver and be waived from payment of the maintenance fee, and that a notice of intent to hold for these sites is required to be recorded by the December 30th immediately following the filing of this waiver.
- The undersigned understand and acknowledge that pursuant to 43 U.S.C. 1212 and 18 U.S.C. 1001, the filing or recording of a false, fictitious, or fraudulent document with the Bureau of Land Management may result in a fine of up to \$250,000, a prison term not to exceed five years, or both.
- The mining claims, mill or tunnel sites for which this waiver from payment of the maintenance fees is requested are:

CLAIM OR SITE NAME	BLM RECORDATION SERIAL NUMBER
1. Morning Glory #1	93366
2. Morning Glory #9	104464
3. Morning Glory # 10	104465
4. Morning Glory # 11	104772
5. Morning Glory # 12	104773
6. Sunset # 1	87936
7. Sunset # 2	104777
8. St. Patricks # 3	104468
9. St. Patricks # 4	104469
10. White Oak # 1	100784

The owner(s) (claimants) of the above mining claims and sites are:

Sergio A. Madril Jr. for Pajarito Mining Co.
(Owner's Name - Please Print)

Sergio A. Madril 8-6-14
(Owner's Signature)

323 W. Walnut St.
(Street or P.O. Box)
Nogales, Arizona 85621
(City) (State) (Zip Code)

Armando V. Madril
(Owner's Name - Please Print)

Armando V. Madril 8-6-14
(Owner's Signature)

627 Camino Arvizu
(Street or P.O. Box)
Rio Rico, Arizona 85648
(City) (State) (Zip Code)

RECEIVED
BLM AZ STATE OFFICE
PHOENIX, ARIZONA
2014 AUG 11 PM 2:17

(Owner's Name - Please Print)

(Street or P.O. Box)

(City) (State) (Zip Code)

ENTERED
SEP 22 2014

NW ✓
9.22.14

10/14/14 AC247 Entered
12/3/14 WVR CURED
AC247 Removed on 12/18/14

BY: [Signature] RECEIPT # 3099180



Pajarito Mining Company
323 W. Walnut St.
Nogales, AZ 85621 (520) 287-6001

August 7, 2014

Dear Sir:

Enclosed is: 2014 Maintenance Fee Waiver
Certification

: \$5.00 For Postage and Handling
For Return of B.L.M. Stamped
2014 Maintenance Fee Waiver
Certification - For our records.

check # 456

First Commercial Bank

Sincerely,
Sergio A. Medel
C.E.O.

PHOENIX, ARIZONA

2014 AUG 11 PM 2:17

RECEIVED
BLM AZ STATE OFFICE

United States Department of the Interior
Bureau of Land Management
 LANDS/RECREATION & PLANNING
 ONE N CENTRAL AVE
 PHOENIX, AZ 85004 -2203
 Phone: 602-417-9200

Receipt

No: 3099180

Transaction #: 3190710	
Date of Transaction: 08/12/2014	
CUSTOMER:	
PAJARITO MINING CO 323 W WALNUT ST NOGALES, AZ 85621-2628 US	

LINE #	QTY	DESCRIPTION	REMARKS	UNIT PRICE	TOTAL
1	1.00	LOCATABLE MINERALS / MINING CLAIMS-NOT NEW-UNADJUD, ONE AUTH NO. ONLY / MINING CLAIM MONEY RECEIVED CASES: AMC93366/\$0.00	MAINT FEE WAIVER (10) 2015	- n/a -	0.00
2	1.00	IAC PRODUCTS / SERVICE/ADMIN CHARGES / MAILING COSTS / POSTAGE		- n/a -	5.00
TOTAL:					\$5.00

PAYMENT INFORMATION			
1	AMOUNT:	5.00	POSTMARKED: 08/08/2014
	TYPE:	CHECK	RECEIVED: 08/11/2014
	CHECK NO:	456	
	NAME:	MADRIL, SERGIO A 323 W WALNUT ST NOGALES AZ 85621-2628 US	

REMARKS

This receipt was generated by the automated BLM Collections and Billing System and is a paper representation of a portion of the official electronic record contained therein.

DEPARTMENT OF THE INTERIOR
BUREAU OF LAND MANAGEMENT
MINING CLAIMS

MC Customer Information - With Serial No. and Claim Name
ACTIVE CLAIMS

Admin State: AZ

Geo State: AZ

PAJARITO MNG CO INC
323 W WALNUT ST
NOGALES, AZ 85621-2628

CUSTOMER ID: 55357

<u>Serial No.</u>	<u>Claim Name/Number</u>	<u>Lead Serial No.</u>	<u>Disposition</u>
2 AMC100784	WHITE OAK	2 AMC100784	ACTIVE
4 AMC104464	MORNING GLORY #9	AMC104463	ACTIVE
5 AMC104465	MORNING GLORY #10	AMC104463	ACTIVE
2 AMC104468	ST PATRICK #3	AMC104463	ACTIVE
2 AMC104469	ST PATRICK #4	AMC104463	ACTIVE
5 AMC104772	MORNING GLORY #11	AMC104766	ACTIVE
4 AMC104773	MORNING GLORY #12	AMC104766	ACTIVE
2 AMC104777	SUNSET #2	AMC104766	ACTIVE
1 AMC87936	SUNSET NO 1	1 AMC87936	ACTIVE
2 AMC93366	MORNING GLORY	2 AMC93366	ACTIVE

Number of ACTIVE cases: 10

BUREAU OF LAND MANAGEMENT
MINING CLAIMS
MC Customer Information

Run Date 10/15/2014 06:19 PM

Page: 1

Total Rows Returned: 10

AZ

Limiting Criteria:

System Id = MC

Admin State = AZ

Geo State = AZ

Case Disp Txt = ACTIVE

Geost County Cd =

Admst Dist FO Cd =

Cust Nm begins with PAJARITO MNG CO INC

District Txt =

FO Txt =

County Txt =

Adm Agency =

Adm Agency Txt =

Mer Twp Rng =

Mtrs =

Casetype =

**NO WARRANTY IS MADE BY BLM
FOR USE OF THE DATA FOR
PURPOSES NOT INTENDED BY BLM**

DEPARTMENT OF THE INTERIOR
BUREAU OF LAND MANAGEMENT
MINING CLAIMS

(LIVE) Serial Register Page

Run Date/Time: 10/15/2014 06:12 PM

Page 19 of 20

01 05-10-1872;017STAT0091;30USC26,28,34
Case Type 384101: LODE CLAIM
Claim Name: MORNING GLORY
Commodity :
Case Disposition: ACTIVE
Required Maintenance Fee: \$155.00

Total Acres
20.660

Serial Number
AMC93366
Lead File Number
AMC93366

Name & Address	Int Rel
PAJARITO MNG CO INC 323 W WALNUT ST NOGALES, AZ 85621-2628	CLAIMANT
Mer Twp Rng Sec Quadrant District/Field Office County	
14 0230S 0120E 034 SE TUCSON FO SANTA CRUZ	

Act Date	Code	Action	Action Remarks	Receipt Number
12/31/1979	403	LOCATION DATE		
01/02/1980	395	RECORDATION NOTICE RECD		
08/11/2014	483	SMALL MINER CERT FILED	2015	
07/25/2013	483	SMALL MINER CERT FILED	2014	
12/06/2013	480	EVID OF ASSMT FILED	2013	2926902
08/03/2012	483	SMALL MINER CERT FILED	2013	
12/12/2012	480	EVID OF ASSMT FILED	2012	2707378
08/11/2011	483	SMALL MINER CERT FILED	2012	
12/14/2011	480	EVID OF ASSMT FILED	2011	2482532
07/27/2010	483	SMALL MINER CERT FILED	2011	
12/08/2010	480	EVID OF ASSMT FILED	2010	2259447
08/13/2009	483	SMALL MINER CERT FILED	2010	
12/08/2009	480	EVID OF ASSMT FILED	2009	2051027
08/01/2008	483	SMALL MINER CERT FILED	2009	
11/03/2008	480	EVID OF ASSMT FILED	2008	1815024
07/23/2007	483	SMALL MINER CERT FILED	2008	
10/17/2007	480	EVID OF ASSMT FILED	2007	1587442
07/26/2006	483	SMALL MINER CERT FILED	2007	
11/27/2006	480	EVID OF ASSMT FILED	2006	1397677
08/11/2005	483	SMALL MINER CERT FILED	2006	
11/22/2005	480	EVID OF ASSMT FILED	2005	1189604
07/15/2004	483	SMALL MINER CERT FILED	2005	
09/15/2004	480	EVID OF ASSMT FILED	2004	952394
07/16/2003	483	SMALL MINER CERT FILED	2004	
12/02/2003	480	EVID OF ASSMT FILED	2003	792678
06/21/2002	483	SMALL MINER CERT FILED	2003	
11/18/2002	480	EVID OF ASSMT FILED	2002	594908
07/26/2001	483	SMALL MINER CERT FILED	2002	
12/05/2001	480	EVID OF ASSMT FILED	2001	418676
07/25/2000	483	SMALL MINER CERT FILED	2001	
12/05/2000	480	EVID OF ASSMT FILED	2000	229078
07/22/1999	483	SMALL MINER CERT FILED	2000	

NO WARRANTY IS MADE BY BLM
FOR USE OF THE DATA FOR
PURPOSES NOT INTENDED BY BLM

DEPARTMENT OF THE INTERIOR
BUREAU OF LAND MANAGEMENT
MINING CLAIMS

(LIVE) Serial Register Page

Run Date/Time: 10/15/2014 06:12 PM

Page 20 of 20

09/21/1999	480	EVID OF ASSMT FILED	1999
08/17/1998	483	SMALL MINER CERT FILED	1999
12/22/1998	480	EVID OF ASSMT FILED	1998
08/22/1997	483	SMALL MINER CERT FILED	1998
12/15/1997	480	EVID OF ASSMT FILED	1997
08/27/1996	483	SMALL MINER CERT FILED	1997
12/16/1996	480	EVID OF ASSMT FILED	1996
08/31/1995	483	SMALL MINER CERT FILED	1996
12/07/1995	480	EVID OF ASSMT FILED	1995
08/31/1993	483	SMALL MINER CERT FILED	1995
12/23/1994	480	EVID OF ASSMT FILED	1994
08/30/1993	483	SMALL MINER CERT FILED	1994
12/15/1993	480	EVID OF ASSMT FILED	1993
08/30/1993	483	SMALL MINER CERT FILED	1993
12/14/1992	480	EVID OF ASSMT FILED	1992

08/11/2014	247	FUTURE ACTION SUSPENSE	2015 WVR CORRECTION	
09/12/2011	379	REFUND AUTHORIZED	\$5.00; PD W/ WAIVER	2402211
08/05/1987	635	AMENDED LOCATION FILED	0:453;595	
11/05/1986	669	LAND STATUS CHECKED		
07/21/1981	396	TRF OF INTEREST FILED	MADRIL DANIEL V	
01/02/1980	501	ACCT ADV IN LEAD FILE	AMC93366;	

Line Nr Remarks

NO WARRANTY IS MADE BY BLM
FOR USE OF THE DATA FOR
PURPOSES NOT INTENDED BY BLM

DEPARTMENT OF THE INTERIOR
BUREAU OF LAND MANAGEMENT
MINING CLAIMS

(LIVE) Serial Register Page

Run Date/Time: 10/15/2014 06:12 PM

Page 17 of 20

01 05-10-1872;017STAT0091;30USC26,28,34

Case Type 384101: LODE CLAIM

Claim Name: SUNSET NO 1

Commodity :

Case Disposition: ACTIVE

Required Maintenance Fee: \$155.00

Name & Address	Int Rel
PAJARITO MNG CO INC 323 W WALNUT ST NOGALES, AZ 85621-2628	CLAIMANT

Mer Twp	Rng	Sec	Quadrant	District/Field Office	County
14	0240S	0120R	003	NE	TUCSON FO SANTA CRUZ

Act Date	Code	Action	Action Remarks	Receipt Number
08/22/1979	403	LOCATION DATE		
10/29/1979	395	RECORDATION NOTICE RECD		
08/11/2014	483	SMALL MINER CERT FILED	2015	
07/25/2013	483	SMALL MINER CERT FILED	2014	
12/06/2013	480	EVID OF ASSMT FILED	2013	2926902
08/03/2012	483	SMALL MINER CERT FILED	2013	
12/12/2012	480	EVID OF ASSMT FILED	2012	2707378
08/11/2011	483	SMALL MINER CERT FILED	2012	
12/14/2011	480	EVID OF ASSMT FILED	2011	2482532
07/27/2010	483	SMALL MINER CERT FILED	2011	
12/08/2010	480	EVID OF ASSMT FILED	2010	2259447
08/13/2009	483	SMALL MINER CERT FILED	2010	
12/08/2009	480	EVID OF ASSMT FILED	2009	2051027
08/01/2008	483	SMALL MINER CERT FILED	2009	
11/03/2008	480	EVID OF ASSMT FILED	2008	1815024
07/23/2007	483	SMALL MINER CERT FILED	2008	
10/17/2007	480	EVID OF ASSMT FILED	2007	1587442
07/26/2006	483	SMALL MINER CERT FILED	2007	
11/27/2006	480	EVID OF ASSMT FILED	2006	1397677
08/11/2005	483	SMALL MINER CERT FILED	2006	
11/22/2005	480	EVID OF ASSMT FILED	2005	1189604
07/15/2004	483	SMALL MINER CERT FILED	2005	
09/15/2004	480	EVID OF ASSMT FILED	2004	952394
07/16/2003	483	SMALL MINER CERT FILED	2004	
12/02/2003	480	EVID OF ASSMT FILED	2003	792678
06/21/2002	483	SMALL MINER CERT FILED	2003	
11/18/2002	480	EVID OF ASSMT FILED	2002	594908
07/26/2001	483	SMALL MINER CERT FILED	2002	
12/05/2001	480	EVID OF ASSMT FILED	2001	418676
07/25/2000	483	SMALL MINER CERT FILED	2001	
12/05/2000	480	EVID OF ASSMT FILED	2000	229078
07/22/1999	483	SMALL MINER CERT FILED	2000	

NO WARRANTY IS MADE BY BLM
FOR USE OF THE DATA FOR
PURPOSES NOT INTENDED BY BLM

DEPARTMENT OF THE INTERIOR
BUREAU OF LAND MANAGEMENT
MINING CLAIMS

(LIVE) Serial Register Page

Run Date/Time: 10/15/2014 06:12 PM

Page 18 of 20

09/21/1999	480	EVID OF ASSMT FILED	1999
08/17/1998	483	SMALL MINER CERT FILED	1999
12/22/1998	480	EVID OF ASSMT FILED	1998
08/22/1997	483	SMALL MINER CERT FILED	1998
12/15/1997	480	EVID OF ASSMT FILED	1997
08/27/1996	483	SMALL MINER CERT FILED	1997
12/16/1996	480	EVID OF ASSMT FILED	1996
08/31/1995	483	SMALL MINER CERT FILED	1996
12/07/1995	480	EVID OF ASSMT FILED	1995
08/31/1993	483	SMALL MINER CERT FILED	1995
12/23/1994	480	EVID OF ASSMT FILED	1994
08/30/1993	483	SMALL MINER CERT FILED	1994
12/15/1993	480	EVID OF ASSMT FILED	1993
08/30/1993	483	SMALL MINER CERT FILED	1993
12/14/1992	480	EVID OF ASSMT FILED	1992
08/11/2014	247	FUTURE ACTION SUSPENSE	2015 WVR CORRECTION
08/05/1987	635	AMENDED LOCATION FILED	0:453;595
11/05/1986	669	LAND STATUS CHECKED	
07/21/1981	396	TRF OF INTEREST FILED	MADRIL DANIEL V
10/29/1979	501	ACCT ADV IN LEAD FILE	AMC87936;
09/04/1979	404	COUNTY RECORDATION	0:263;516

Line Nr Remarks

NO WARRANTY IS MADE BY BLM
FOR USE OF THE DATA FOR
PURPOSES NOT INTENDED BY BLM

DEPARTMENT OF THE INTERIOR
BUREAU OF LAND MANAGEMENT
MINING CLAIMS

DEPARTMENT OF THE INTERIOR
BUREAU OF LAND MANAGEMENT
MINING CLAIMS

Run Date/Time: 10/15/2014 06:12 PM

(LIVE) Serial Register Page

Page 15 of 20

01 05-10-1872;017STAT0091;30USC26,28,34
Case Type 384101: LODE CLAIM
Claim Name: SUNSET #2
Commodity :
Case Disposition: ACTIVE
Required Maintenance Fee: \$155.00

Total Acres
20.660

Serial Number
AMC104777
Lead File Number
AMC104766

Name & Address	Int Rel		
PAJARITO MNG CO INC 323 W WALNUT ST NOGALES, AZ 85621-2628	CLAIMANT		
Mer Twp Rng Sec	Quadrant	District/Field Office	County
14 0240S 0120E 003	NE	TUCSON FO	SANTA CRUZ

Act Date	Code	Action	Action Remarks	Receipt Number
06/09/1980	403	LOCATION DATE		
06/10/1980	395	RECORDATION NOTICE RECD		
08/11/2014	483	SMALL MINER CERT FILED	2015	
07/25/2013	483	SMALL MINER CERT FILED	2014	
12/06/2013	480	EVID OF ASSMT FILED	2013	2926902
08/03/2012	483	SMALL MINER CERT FILED	2013	
12/12/2012	480	EVID OF ASSMT FILED	2012	2707378
08/11/2011	483	SMALL MINER CERT FILED	2012	
12/14/2011	480	EVID OF ASSMT FILED	2011	2482532
07/27/2010	483	SMALL MINER CERT FILED	2011	
12/08/2010	480	EVID OF ASSMT FILED	2010	2259447
08/13/2009	483	SMALL MINER CERT FILED	2010	
12/08/2009	480	EVID OF ASSMT FILED	2009	2051027
08/01/2008	483	SMALL MINER CERT FILED	2009	
11/03/2008	480	EVID OF ASSMT FILED	2008	1815024
07/23/2007	483	SMALL MINER CERT FILED	2008	
10/17/2007	480	EVID OF ASSMT FILED	2007	1587442
07/26/2006	483	SMALL MINER CERT FILED	2007	
11/27/2006	480	EVID OF ASSMT FILED	2006	1397677
08/11/2005	483	SMALL MINER CERT FILED	2006	
11/22/2005	480	EVID OF ASSMT FILED	2005	1189604
07/15/2004	483	SMALL MINER CERT FILED	2005	
09/15/2004	480	EVID OF ASSMT FILED	2004	952394
07/16/2003	483	SMALL MINER CERT FILED	2004	
12/02/2003	480	EVID OF ASSMT FILED	2003	792678
06/21/2002	483	SMALL MINER CERT FILED	2003	
11/18/2002	480	EVID OF ASSMT FILED	2002	594908
07/26/2001	483	SMALL MINER CERT FILED	2002	
12/05/2001	480	EVID OF ASSMT FILED	2001	418676
07/25/2000	483	SMALL MINER CERT FILED	2001	
12/05/2000	480	EVID OF ASSMT FILED	2000	229078
07/22/1999	483	SMALL MINER CERT FILED	2000	

NO WARRANTY IS MADE BY BLM
FOR USE OF THE DATA FOR
PURPOSES NOT INTENDED BY BLM

Run Date/Time: 10/15/2014 06:12 PM

(LIVE) Serial Register Page

Page 16 of 20

09/21/1999	480	EVID OF ASSMT FILED	1999
08/17/1998	483	SMALL MINER CERT FILED	1999
12/22/1998	480	EVID OF ASSMT FILED	1998
08/22/1997	483	SMALL MINER CERT FILED	1998
12/15/1997	480	EVID OF ASSMT FILED	1997
08/27/1996	483	SMALL MINER CERT FILED	1997
12/16/1996	480	EVID OF ASSMT FILED	1996
08/31/1995	483	SMALL MINER CERT FILED	1996
12/07/1995	480	EVID OF ASSMT FILED	1995
08/31/1993	483	SMALL MINER CERT FILED	1995
12/23/1994	480	EVID OF ASSMT FILED	1994
08/30/1993	483	SMALL MINER CERT FILED	1994
12/15/1993	480	EVID OF ASSMT FILED	1993
08/30/1993	483	SMALL MINER CERT FILED	1993
12/14/1992	480	EVID OF ASSMT FILED	1992

08/11/2014	247	FUTURE ACTION SUSPENSE	2015 WVR CORRECTION
08/05/1987	635	AMENDED LOCATION FILED	0;453;595
11/05/1986	669	LAND STATUS CHECKED	
07/21/1981	396	TRP OF INTEREST FILED	MADRIL DANIEL V
06/10/1980	501	ACCT ADV IN LEAD FILE	AMC104766;
06/09/1980	404	COUNTY RECORDATION	0;280;321

Line Nr Remarks

NO WARRANTY IS MADE BY BLM
FOR USE OF THE DATA FOR
PURPOSES NOT INTENDED BY BLM

DEPARTMENT OF THE INTERIOR
BUREAU OF LAND MANAGEMENT
MINING CLAIMS

Run Date/Time: 10/15/2014 06:12 PM

(LIVE) Serial Register Page

Page 13 of 20

01 05-10-1872;017STAT0091;30USC26,28,34
Case Type 384101: LODE CLAIM
Claim Name: MORNING GLORY #12
Commodity :
Case Disposition: ACTIVE
Required Maintenance Fee: \$155.00

Total Acres
20.660

Serial Number
AMC104773
Lead File Number
AMC104766

Name & Address	Int Rel		
PAJARITO MNG CO INC 323 W WALNUT ST NOGALES, AZ 85621-2628	CLAIMANT		
Mer Twp Rng Sec	Quadrant	District/Field Office	County
14 0230S 0120E 034	SE	TUCSON FO	SANTA CRUZ

Act Date	Code	Action	Action Remarks	Receipt Number
06/09/1980	403	LOCATION DATE		
06/10/1980	395	RECORDATION NOTICE RECD		
08/11/2014	483	SMALL MINER CERT FILED	2015	
07/25/2013	483	SMALL MINER CERT FILED	2014	
12/06/2013	480	EVID OF ASSMT FILED	2013	2926902
08/03/2012	483	SMALL MINER CERT FILED	2013	
12/12/2012	480	EVID OF ASSMT FILED	2012	2707378
08/11/2011	483	SMALL MINER CERT FILED	2012	
12/14/2011	480	EVID OF ASSMT FILED	2011	2482532
07/27/2010	483	SMALL MINER CERT FILED	2011	
12/08/2010	480	EVID OF ASSMT FILED	2010	2259447
08/13/2009	483	SMALL MINER CERT FILED	2010	
12/08/2009	480	EVID OF ASSMT FILED	2009	2051027
08/01/2008	483	SMALL MINER CERT FILED	2009	
11/03/2008	480	EVID OF ASSMT FILED	2008	1815024
07/23/2007	483	SMALL MINER CERT FILED	2008	
10/17/2007	480	EVID OF ASSMT FILED	2007	1587442
07/26/2006	483	SMALL MINER CERT FILED	2007	
11/27/2006	480	EVID OF ASSMT FILED	2006	1397677
08/11/2005	483	SMALL MINER CERT FILED	2006	
11/22/2005	480	EVID OF ASSMT FILED	2005	1189604
07/15/2004	483	SMALL MINER CERT FILED	2005	
09/15/2004	480	EVID OF ASSMT FILED	2004	952394
07/16/2003	483	SMALL MINER CERT FILED	2004	
12/02/2003	480	EVID OF ASSMT FILED	2003	792678
06/21/2002	483	SMALL MINER CERT FILED	2003	
11/18/2002	480	EVID OF ASSMT FILED	2002	594908
07/28/2001	483	SMALL MINER CERT FILED	2002	
12/05/2001	480	EVID OF ASSMT FILED	2001	418676
07/25/2000	483	SMALL MINER CERT FILED	2001	
12/05/2000	480	EVID OF ASSMT FILED	2000	229078
07/22/1999	483	SMALL MINER CERT FILED	2000	

NO WARRANTY IS MADE BY BLM
FOR USE OF THE DATA FOR
PURPOSES NOT INTENDED BY BLM

DEPARTMENT OF THE INTERIOR
BUREAU OF LAND MANAGEMENT
MINING CLAIMS

Run Date/Time: 10/15/2014 06:12 PM

(LIVE) Serial Register Page

Page 14 of 20

09/21/1999	480	EVID OF ASSMT FILED	1999
08/17/1998	483	SMALL MINER CERT FILED	1999
12/22/1998	480	EVID OF ASSMT FILED	1998
08/22/1997	483	SMALL MINER CERT FILED	1998
12/15/1997	480	EVID OF ASSMT FILED	1997
08/27/1996	483	SMALL MINER CERT FILED	1997
12/16/1996	480	EVID OF ASSMT FILED	1996
08/31/1995	483	SMALL MINER CERT FILED	1996
12/07/1995	480	EVID OF ASSMT FILED	1995
08/31/1993	483	SMALL MINER CERT FILED	1995
12/23/1994	480	EVID OF ASSMT FILED	1994
08/30/1993	483	SMALL MINER CERT FILED	1994
12/15/1993	480	EVID OF ASSMT FILED	1993
08/30/1993	483	SMALL MINER CERT FILED	1993
12/14/1992	480	EVID OF ASSMT FILED	1992
08/11/2014	247	FUTURE ACTION SUSPENSE	2015 WVR CORRECTION
08/05/1987	635	AMENDED LOCATION FILED	0;453;595
11/05/1986	669	LAND STATUS CHECKED	
07/21/1981	396	TRF OF INTEREST FILED	MADRIL DANIEL V
06/10/1980	501	ACCT ADV IN LEAD FILE	104766
06/09/1980	404	COUNTY RECORDATION	0;280;317

Line Nr Remarks

NO WARRANTY IS MADE BY BLM
FOR USE OF THE DATA FOR
PURPOSES NOT INTENDED BY BLM

DEPARTMENT OF THE INTERIOR
BUREAU OF LAND MANAGEMENT
MINING CLAIMS

DEPARTMENT OF THE INTERIOR
BUREAU OF LAND MANAGEMENT
MINING CLAIMS

Run Date/Time: 10/15/2014 06:12 PM

(LIVE) Serial Register Page

Page 11 of 20

01 05-10-1872;017STAT0091;30USC26,28,34
Case Type 384101: LODE CLAIM
Claim Name: MORNING GLORY #11
Commodity :
Case Disposition: ACTIVE
Required Maintenance Fee: \$155.00

Total Acres
20.660

Serial Number
AMC104772
Lead File Number
AMC104766

Name & Address	Int Rel		
PAJARITO MNG CO INC 323 W WALNUT ST NOGALES, AZ 85621-2628	CLAIMANT		
Mer Twp Rng Sec	Quadrant	District/Field Office	County
14 0230S 0120E 034	SE	TUCSON FO	SANTA CRUZ

Act Date	Code	Action	Action Remarks	Receipt Number
06/09/1980	403	LOCATION DATA		
06/10/1980	395	RECORDATION NOTICE RECD		
08/11/2014	483	SMALL MINER CERT FILED	2015	
07/25/2013	483	SMALL MINER CERT FILED	2014	
12/06/2013	480	EVID OF ASSMT FILED	2013	2926902
08/03/2012	483	SMALL MINER CERT FILED	2013	
12/12/2012	480	EVID OF ASSMT FILED	2012	2707378
08/11/2011	483	SMALL MINER CERT FILED	2012	
12/14/2011	480	EVID OF ASSMT FILED	2011	2482532
07/27/2010	483	SMALL MINER CERT FILED	2011	
12/08/2010	480	EVID OF ASSMT FILED	2010	2259447
08/13/2009	483	SMALL MINER CERT FILED	2010	
12/08/2009	480	EVID OF ASSMT FILED	2009	2051027
08/01/2008	483	SMALL MINER CERT FILED	2009	
11/03/2008	480	EVID OF ASSMT FILED	2008	1815024
07/23/2007	483	SMALL MINER CERT FILED	2008	
10/17/2007	480	EVID OF ASSMT FILED	2007	1587442
07/26/2006	483	SMALL MINER CERT FILED	2007	
11/27/2006	480	EVID OF ASSMT FILED	2006	1397677
08/11/2005	483	SMALL MINER CERT FILED	2006	
11/22/2005	480	EVID OF ASSMT FILED	2005	1189604
07/15/2004	483	SMALL MINER CERT FILED	2005	
09/15/2004	480	EVID OF ASSMT FILED	2004	952394
07/16/2003	483	SMALL MINER CERT FILED	2004	
12/02/2003	480	EVID OF ASSMT FILED	2003	792678
06/21/2002	483	SMALL MINER CERT FILED	2003	
11/18/2002	480	EVID OF ASSMT FILED	2002	594908
07/26/2001	483	SMALL MINER CERT FILED	2002	
12/05/2001	480	EVID OF ASSMT FILED	2001	418676
07/25/2000	483	SMALL MINER CERT FILED	2001	
12/05/2000	480	EVID OF ASSMT FILED	2000	229078
07/22/1999	483	SMALL MINER CERT FILED	2000	

NO WARRANTY IS MADE BY BLM
FOR USE OF THE DATA FOR
PURPOSES NOT INTENDED BY BLM

Run Date/Time: 10/15/2014 06:12 PM

(LIVE) Serial Register Page

Page 12 of 20

09/21/1999	480	EVID OF ASSMT FILED	1999	
08/17/1998	483	SMALL MINER CERT FILED	1999	
12/22/1998	480	EVID OF ASSMT FILED	1998	
08/22/1997	483	SMALL MINER CERT FILED	1998	
12/15/1997	480	EVID OF ASSMT FILED	1997	
08/27/1996	483	SMALL MINER CERT FILED	1997	
12/16/1996	480	EVID OF ASSMT FILED	1996	
08/31/1995	483	SMALL MINER CERT FILED	1996	
12/07/1995	480	EVID OF ASSMT FILED	1995	
08/31/1993	483	SMALL MINER CERT FILED	1995	
12/23/1994	480	EVID OF ASSMT FILED	1994	
08/30/1993	483	SMALL MINER CERT FILED	1994	
12/15/1993	480	EVID OF ASSMT FILED	1993	
08/30/1993	483	SMALL MINER CERT FILED	1993	
12/14/1992	480	EVID OF ASSMT FILED	1992	
08/11/2014	247	FUTURE ACTION SUSPENSE	2015 WVR CORRECTION	
08/05/1987	635	AMENDED LOCATION FILED	0:453;595	
11/05/1986	669	LAND STATUS CHECKED		
07/21/1981	396	TRF OF INTEREST FILED	MADRIL DANIEL V	
06/10/1980	501	ACCT ADV IN LEAD FILE	104766	
06/09/1980	404	COUNTY RECORDATION	0:280;316	

Line Nr Remarks

NO WARRANTY IS MADE BY BLM
FOR USE OF THE DATA FOR
PURPOSES NOT INTENDED BY BLM

DEPARTMENT OF THE INTERIOR
BUREAU OF LAND MANAGEMENT
MINING CLAIMS

(LIVE) Serial Register Page

Run Date/Time: 10/15/2014 06:12 PM

Page 9 of 20

01 05-10-1872;017STAT0091;30USC26,28,34
Case Type 384101: LODE CLAIM
Claim Name: ST PATRICK #4
Commodity :
Case Disposition: ACTIVE
Required Maintenance Fee: \$155.00

Total Acres
20.660

Serial Number
AMC104469
Lead File Number
AMC104463

Name & Address	Int Rel
PAJARITO MNG CO INC 323 W WALNUT ST NOGALES, AZ 85621-2628	CLAIMANT

Mer Twp	Rng	Sec	Quadrant	District/Field Office	County
14	0240S	0120E	003	NE TUCSON FO	SANTA CRUZ

Act Date	Code	Action	Remarks	Receipt Number
05/19/1980	403	LOCATION DATE		
05/30/1980	395	RECORDATION NOTICE RECD		
08/11/2014	483	SMALL MINER CERT FILED	2015	
07/25/2013	483	SMALL MINER CERT FILED	2014	
12/06/2013	480	EVID OF ASSMT FILED	2013	2926902
08/03/2012	483	SMALL MINER CERT FILED	2013	
12/12/2012	480	EVID OF ASSMT FILED	2012	2707378
08/11/2011	483	SMALL MINER CERT FILED	2012	
12/14/2011	480	EVID OF ASSMT FILED	2011	2482532
07/27/2010	483	SMALL MINER CERT FILED	2011	
12/08/2010	480	EVID OF ASSMT FILED	2010	2259447
08/13/2009	483	SMALL MINER CERT FILED	2010	
12/08/2009	480	EVID OF ASSMT FILED	2009	2051027
08/01/2008	483	SMALL MINER CERT FILED	2009	
11/03/2008	480	EVID OF ASSMT FILED	2008	1815024
07/23/2007	483	SMALL MINER CERT FILED	2008	
10/17/2007	480	EVID OF ASSMT FILED	2007	1587442
07/26/2006	483	SMALL MINER CERT FILED	2007	
11/27/2006	480	EVID OF ASSMT FILED	2006	1397677
08/11/2005	483	SMALL MINER CERT FILED	2006	
11/22/2005	480	EVID OF ASSMT FILED	2005	1189604
07/15/2004	483	SMALL MINER CERT FILED	2005	
09/15/2004	480	EVID OF ASSMT FILED	2004	952394
07/16/2003	483	SMALL MINER CERT FILED	2004	
12/02/2003	480	EVID OF ASSMT FILED	2003	792678
06/21/2002	483	SMALL MINER CERT FILED	2003	
11/18/2002	480	EVID OF ASSMT FILED	2002	594908
07/26/2001	483	SMALL MINER CERT FILED	2002	
12/05/2001	480	EVID OF ASSMT FILED	2001	418676
07/25/2000	483	SMALL MINER CERT FILED	2001	
12/05/2000	480	EVID OF ASSMT FILED	2000	229078
07/22/1999	483	SMALL MINER CERT FILED	2000	

NO WARRANTY IS MADE BY BLM
FOR USE OF THE DATA FOR
PURPOSES NOT INTENDED BY BLM

DEPARTMENT OF THE INTERIOR
BUREAU OF LAND MANAGEMENT
MINING CLAIMS

(LIVE) Serial Register Page

Run Date/Time: 10/15/2014 06:12 PM

Page 10 of 20

09/21/1999	480	EVID OF ASSMT FILED	1999	
08/17/1998	483	SMALL MINER CERT FILED	1999	
12/22/1998	480	EVID OF ASSMT FILED	1998	
08/22/1997	483	SMALL MINER CERT FILED	1998	
12/15/1997	480	EVID OF ASSMT FILED	1997	
08/27/1996	483	SMALL MINER CERT FILED	1997	
12/16/1996	480	EVID OF ASSMT FILED	1996	
08/31/1995	483	SMALL MINER CERT FILED	1996	
12/07/1995	480	EVID OF ASSMT FILED	1995	
08/31/1993	483	SMALL MINER CERT FILED	1995	
12/23/1994	480	EVID OF ASSMT FILED	1994	
08/30/1993	483	SMALL MINER CERT FILED	1994	
12/15/1993	480	EVID OF ASSMT FILED	1993	
08/30/1993	483	SMALL MINER CERT FILED	1993	
12/14/1992	480	EVID OF ASSMT FILED	1992	
08/11/2014	247	FUTURE ACTION SUSPENSE	2015 WVR CORRECTION	
08/05/1987	635	AMENDED LOCATION FILED	0;453;595	
11/05/1986	669	LAND STATUS CHECKED		
07/21/1981	396	TRF OF INTEREST FILED	MADRIL DANIEL V	
04/20/1981	517	NOTICE ACCEPTED		
05/30/1980	501	ACCT ADV IN LEAD FILE	104463	
05/19/1980	404	COUNTY RECORDATION	0;279;25	

Line Nr Remarks

NO WARRANTY IS MADE BY BLM
FOR USE OF THE DATA FOR
PURPOSES NOT INTENDED BY BLM

DEPARTMENT OF THE INTERIOR
BUREAU OF LAND MANAGEMENT
MINING CLAIMS

(LIVE) Serial Register Page

Page 7 of 20

Run Date/Time: 10/15/2014 06:12 PM

01 05-10-1872;017STAT0091;30USC26,28,34

Case Type 384101: LODE CLAIM

Claim Name: ST PATRICK #3

Commodity :

Case Disposition: ACTIVE

Required Maintenance Fee: \$155.00

Total Acres
20.660

Serial Number
AMC104468
Lead File Number
AMC104463

Name & Address		Int	Rel
PAJARITO MNG CO INC 323 W WALNUT ST NOGALES, AZ 85621-2628			CLAIMANT
Mer Twp	Rng Sec	Quadrant	District/Field Office
14	0240S 0120E 003	NE	TUCSON FO
			County
			SANTA CRUZ

Act Date	Code	Action	Action Remarks	Receipt Number
05/19/1980	403	LOCATION DATE		
05/30/1980	395	RECORDATION NOTICE RECD		
08/11/2014	483	SMALL MINER CERT FILED	2015	
07/25/2013	483	SMALL MINER CERT FILED	2014	
12/06/2013	480	EVID OF ASSMT FILED	2013	2926902
08/03/2012	483	SMALL MINER CERT FILED	2013	
12/12/2012	480	EVID OF ASSMT FILED	2012	2707378
08/11/2011	483	SMALL MINER CERT FILED	2012	
12/14/2011	480	EVID OF ASSMT FILED	2011	2482532
07/27/2010	483	SMALL MINER CERT FILED	2011	
12/08/2010	480	EVID OF ASSMT FILED	2010	2259447
08/13/2009	483	SMALL MINER CERT FILED	2010	
12/08/2009	480	EVID OF ASSMT FILED	2009	2051027
08/01/2008	483	SMALL MINER CERT FILED	2009	
11/03/2008	480	EVID OF ASSMT FILED	2008	1815024
07/23/2007	483	SMALL MINER CERT FILED	2008	
10/17/2007	480	EVID OF ASSMT FILED	2007	1587442
07/26/2006	483	SMALL MINER CERT FILED	2007	
11/27/2006	480	EVID OF ASSMT FILED	2006	1397677
08/11/2005	483	SMALL MINER CERT FILED	2006	
11/22/2005	480	EVID OF ASSMT FILED	2005	1189604
07/15/2004	483	SMALL MINER CERT FILED	2005	
09/15/2004	480	EVID OF ASSMT FILED	2004	952394
07/16/2003	483	SMALL MINER CERT FILED	2004	
12/02/2003	480	EVID OF ASSMT FILED	2003	792678
06/21/2002	483	SMALL MINER CERT FILED	2003	
11/18/2002	480	EVID OF ASSMT FILED	2002	594908
07/26/2001	483	SMALL MINER CERT FILED	2002	
12/05/2001	480	EVID OF ASSMT FILED	2001	418676
07/25/2000	483	SMALL MINER CERT FILED	2001	
12/05/2000	480	EVID OF ASSMT FILED	2000	229078
07/22/1999	483	SMALL MINER CERT FILED	2000	

NO WARRANTY IS MADE BY BLM
FOR USE OF THE DATA FOR
PURPOSES NOT INTENDED BY BLM

DEPARTMENT OF THE INTERIOR
BUREAU OF LAND MANAGEMENT
MINING CLAIMS

(LIVE) Serial Register Page

Page 8 of 20

Run Date/Time: 10/15/2014 06:12 PM

09/21/1999	480	EVID OF ASSMT FILED	1999
08/17/1998	483	SMALL MINER CERT FILED	1999
12/22/1998	480	EVID OF ASSMT FILED	1998
08/22/1997	483	SMALL MINER CERT FILED	1998
12/15/1997	480	EVID OF ASSMT FILED	1997
08/27/1996	483	SMALL MINER CERT FILED	1997
12/16/1996	480	EVID OF ASSMT FILED	1996
08/31/1995	483	SMALL MINER CERT FILED	1996
12/07/1995	480	EVID OF ASSMT FILED	1995
08/31/1993	483	SMALL MINER CERT FILED	1995
12/23/1994	480	EVID OF ASSMT FILED	1994
08/30/1993	483	SMALL MINER CERT FILED	1994
12/15/1993	480	EVID OF ASSMT FILED	1993
08/30/1993	483	SMALL MINER CERT FILED	1993
12/14/1992	480	EVID OF ASSMT FILED	1992

08/11/2014	247	FUTURE ACTION SUSPENSE	2015 WVR CORRECTION
09/21/1999	113	ADDITIONAL INFO RECEIVED	RECEIPT 2531942
12/22/1998	113	ADDITIONAL INFO RECEIVED	RECEIPT 2443872
12/16/1997	113	ADDITIONAL INFO RECEIVED	RECEIPT 2388411
12/16/1996	113	ADDITIONAL INFO RECEIVED	RECEIPT 2296258
12/08/1995	113	ADDITIONAL INFO RECEIVED	RECEIPT 2190077
12/23/1994	113	ADDITIONAL INFO RECEIVED	RECEIPT 2050103
08/05/1987	635	AMENDED LOCATION FILED	0:453;595
11/05/1986	669	LAND STATUS CHECKED	
07/21/1981	396	TRF OF INTEREST FILED	MADRIL DANIEL V
04/20/1981	517	NOTICE ACCEPTED	
05/30/1980	501	ACCT ADV IN LEAD FILE	104463
05/19/1980	404	COUNTY RECORDATION	0:279;24

Line Nr Remarks

NO WARRANTY IS MADE BY BLM
FOR USE OF THE DATA FOR
PURPOSES NOT INTENDED BY BLM

DEPARTMENT OF THE INTERIOR
BUREAU OF LAND MANAGEMENT
MINING CLAIMS

DEPARTMENT OF THE INTERIOR
BUREAU OF LAND MANAGEMENT
MINING CLAIMS

Run Date/Time: 10/15/2014 06:11 PM

(LIVE) Serial Register Page

Page 5 of 20

01 05-10-1872;017STAT0091;30USC26,28,34
Case Type 384101: LODE CLAIM
Claim Name: MORNING GLORY #10
Commodity :
Case Disposition: ACTIVE
Required Maintenance Fee: \$155.00

Total Acres
20.660

Serial Number
AMC104465
Lead File Number
AMC104463

Name & Address	Int Rel		
PAJARITO MNG CO INC 323 W WALNUT ST NOGALES, AZ 85621-2628	CLAIMANT		
Mer Twp Rng Sec	Quadrant	District/Field Office	County
14 0230S 0120E 034	SE	TUCSON FO	SANTA CRUZ

Act Date	Code	Action	Action Remarks	Receipt Number
05/19/1980	403	LOCATION DATE		
05/30/1980	395	RECORDATION NOTICE RECD		
08/11/2014	483	SMALL MINER CERT FILED	2015	
07/25/2013	483	SMALL MINER CERT FILED	2014	
12/06/2013	480	EVID OF ASSMT FILED	2013	2926902
08/03/2012	483	SMALL MINER CERT FILED	2013	
12/12/2012	480	EVID OF ASSMT FILED	2012	2707378
08/11/2011	483	SMALL MINER CERT FILED	2012	
12/14/2011	480	EVID OF ASSMT FILED	2011	2482532
07/27/2010	483	SMALL MINER CERT FILED	2011	
12/08/2010	480	EVID OF ASSMT FILED	2010	2259447
08/13/2009	483	SMALL MINER CERT FILED	2010	
12/08/2009	480	EVID OF ASSMT FILED	2009	2051027
08/01/2008	483	SMALL MINER CERT FILED	2009	
11/03/2008	480	EVID OF ASSMT FILED	2008	1815024
07/23/2007	483	SMALL MINER CERT FILED	2008	
10/17/2007	480	EVID OF ASSMT FILED	2007	1587442
07/26/2006	483	SMALL MINER CERT FILED	2007	
11/27/2006	480	EVID OF ASSMT FILED	2006	1397677
08/11/2005	483	SMALL MINER CERT FILED	2006	
11/22/2005	480	EVID OF ASSMT FILED	2005	1189604
07/15/2004	483	SMALL MINER CERT FILED	2005	
09/15/2004	480	EVID OF ASSMT FILED	2004	952394
07/16/2003	483	SMALL MINER CERT FILED	2004	
12/02/2003	480	EVID OF ASSMT FILED	2003	792678
06/21/2002	483	SMALL MINER CERT FILED	2003	
11/18/2002	480	EVID OF ASSMT FILED	2002	594908
07/26/2001	483	SMALL MINER CERT FILED	2002	
12/05/2001	480	EVID OF ASSMT FILED	2001	418676
07/25/2000	483	SMALL MINER CERT FILED	2001	
12/05/2000	480	EVID OF ASSMT FILED	2000	229078
07/22/1999	483	SMALL MINER CERT FILED	2000	

NO WARRANTY IS MADE BY BLM
FOR USE OF THE DATA FOR
PURPOSES NOT INTENDED BY BLM

Run Date/Time: 10/15/2014 06:11 PM

(LIVE) Serial Register Page

Page 6 of 20

08/21/1999	480	EVID OF ASSMT FILED	1999
08/17/1998	483	SMALL MINER CERT FILED	1999
12/22/1998	480	EVID OF ASSMT FILED	1998
08/22/1997	483	SMALL MINER CERT FILED	1998
12/15/1997	480	EVID OF ASSMT FILED	1997
08/27/1996	483	SMALL MINER CERT FILED	1997
12/16/1996	480	EVID OF ASSMT FILED	1996
08/31/1995	483	SMALL MINER CERT FILED	1996
12/07/1995	480	EVID OF ASSMT FILED	1995
08/31/1993	483	SMALL MINER CERT FILED	1995
12/23/1994	480	EVID OF ASSMT FILED	1994
08/30/1993	483	SMALL MINER CERT FILED	1994
12/15/1993	480	EVID OF ASSMT FILED	1993
08/30/1993	483	SMALL MINER CERT FILED	1993
12/14/1992	480	EVID OF ASSMT FILED	1992
08/11/2014	247	FUTURE ACTION SUSPENSE	2015 WVR CORRECTION
08/05/1987	635	AMENDED LOCATION FILED	0;453;595
11/05/1986	669	LAND STATUS CHECKED	
07/21/1981	396	TRF OF INTEREST FILED	MADRIL DANIEL V
05/30/1980	501	ACCT ADV IN LEAD FILE	104463
05/19/1980	404	COUNTY RECORDATION	0;279;21

Line Nr Remarks

NO WARRANTY IS MADE BY BLM
FOR USE OF THE DATA FOR
PURPOSES NOT INTENDED BY BLM

DEPARTMENT OF THE INTERIOR
BUREAU OF LAND MANAGEMENT
MINING CLAIMS

DEPARTMENT OF THE INTERIOR
BUREAU OF LAND MANAGEMENT
MINING CLAIMS

Run Date/Time: 10/15/2014 06:11 PM

(LIVE) Serial Register Page

Page 3 of 20

01 05-10-1872;017STAT0091;30USC26,28,34

Case Type 384101: LODE CLAIM

Claim Name: MORNING GLORY #9

Commodity :

Case Disposition: ACTIVE

Required Maintenance Fee: \$155.00

Total Acres
20.660

Serial Number
AMC104464

Lead File Number
AMC104463

Name & Address	Int Rel		
PAJARITO MNG CO INC 323 W WALNUT ST NOGALES, AZ 85621-2628	CLAIMANT		
Mer Twp Rng Sec	Quadrant	District/Field Office	County
14 0230S 0120E 034	SW	TUCSON FO	SANTA CRUZ

Act Date	Code	Action	Action Remarks	Receipt Number
05/19/1980	403	LOCATION DATE		
05/30/1980	395	RECORDATION NOTICE RECD		
08/11/2014	483	SMALL MINER CERT FILED	2015	
07/25/2013	483	SMALL MINER CERT FILED	2014	
12/06/2013	480	EVID OF ASSMT FILED	2013	2926902
08/03/2012	483	SMALL MINER CERT FILED	2013	
12/12/2012	480	EVID OF ASSMT FILED	2012	2707378
08/11/2011	483	SMALL MINER CERT FILED	2012	
12/14/2011	480	EVID OF ASSMT FILED	2011	2482532
07/27/2010	483	SMALL MINER CERT FILED	2011	
12/08/2010	480	EVID OF ASSMT FILED	2010	2259447
08/13/2009	483	SMALL MINER CERT FILED	2010	
12/08/2009	480	EVID OF ASSMT FILED	2009	2051027
08/01/2008	483	SMALL MINER CERT FILED	2009	
11/03/2008	480	EVID OF ASSMT FILED	2008	1815024
07/23/2007	483	SMALL MINER CERT FILED	2008	
10/17/2007	480	EVID OF ASSMT FILED	2007	1587442
07/26/2006	483	SMALL MINER CERT FILED	2007	
11/27/2006	480	EVID OF ASSMT FILED	2006	1397677
08/11/2005	483	SMALL MINER CERT FILED	2006	
11/22/2005	480	EVID OF ASSMT FILED	2005	1189604
07/15/2004	483	SMALL MINER CERT FILED	2005	
08/15/2004	480	EVID OF ASSMT FILED	2004	952394
07/16/2003	483	SMALL MINER CERT FILED	2004	
12/02/2003	480	EVID OF ASSMT FILED	2003	792678
06/21/2002	483	SMALL MINER CERT FILED	2003	
11/18/2002	480	EVID OF ASSMT FILED	2002	594908
07/26/2001	483	SMALL MINER CERT FILED	2002	
12/05/2001	480	EVID OF ASSMT FILED	2001	418676
07/25/2000	483	SMALL MINER CERT FILED	2001	
12/05/2000	480	EVID OF ASSMT FILED	2000	229078
07/22/1999	483	SMALL MINER CERT FILED	2000	

NO WARRANTY IS MADE BY BLM
FOR USE OF THE DATA FOR
PURPOSES NOT INTENDED BY BLM

Run Date/Time: 10/15/2014 06:11 PM

(LIVE) Serial Register Page

Page 4 of 20

09/21/1999	480	EVID OF ASSMT FILED	1999
08/17/1998	483	SMALL MINER CERT FILED	1999
12/22/1998	480	EVID OF ASSMT FILED	1998
08/22/1997	483	SMALL MINER CERT FILED	1998
12/15/1997	480	EVID OF ASSMT FILED	1997
08/27/1996	483	SMALL MINER CERT FILED	1997
12/16/1996	480	EVID OF ASSMT FILED	1996
08/31/1995	483	SMALL MINER CERT FILED	1996
12/07/1995	480	EVID OF ASSMT FILED	1995
08/31/1993	483	SMALL MINER CERT FILED	1995
12/23/1994	480	EVID OF ASSMT FILED	1994
08/30/1993	483	SMALL MINER CERT FILED	1994
12/15/1993	480	EVID OF ASSMT FILED	1993
08/30/1993	483	SMALL MINER CERT FILED	1993
12/14/1992	480	EVID OF ASSMT FILED	1992
08/11/2014	247	FUTURE ACTION SUSPENSE	2015 WVR CORRECTION
08/05/1987	635	AMENDED LOCATION FILED	0;453;595
11/05/1986	669	LAND STATUS CHECKED	
07/21/1981	396	TRF OF INTEREST FILED	MADRIL DANIEL V
04/20/1981	517	NOTICE ACCEPTED	
05/30/1980	501	ACCT ADV IN LEAD FILE	AMC104463;
05/19/1980	404	COUNTY RECORDATION	0;279;20

Line Nr Remarks

NO WARRANTY IS MADE BY BLM
FOR USE OF THE DATA FOR
PURPOSES NOT INTENDED BY BLM

DEPARTMENT OF THE INTERIOR
BUREAU OF LAND MANAGEMENT
MINING CLAIMS

(LIVE) Serial Register Page

Page 1 of 20

Run Date/Time: 10/15/2014 06:11 PM

01 05-10-1872;017STAT0091;30USC26,28,34

Case Type 384101: LODE CLAIM

Claim Name: WHITE OAK

Commodity :

Case Disposition: ACTIVE

Required Maintenance Fee: \$155.00

Name & Address	Int Rel		
PAJARITO MNG CO INC 323 W WALNUT ST NOGALES, AZ 85621-2628	CLAIMANT		
Mer Twp Rng Sec	Quadrant	District/Field Office	County
14 0240S 0120E 002	NE	TUCSON FO	SANTA CRUZ

Act Date	Code	Action	Action Remarks	Receipt Number
03/28/1980	403	LOCATION DATE		
06/24/1980	395	RECORDATION NOTICE RECD		
08/11/2014	483	SMALL MINER CERT FILED	2015	
07/25/2013	483	SMALL MINER CERT FILED	2014	
12/06/2013	480	EVID OF ASSMT FILED	2013	2926902
08/03/2012	483	SMALL MINER CERT FILED	2013	
12/12/2012	480	EVID OF ASSMT FILED	2012	2707378
08/11/2011	483	SMALL MINER CERT FILED	2012	
12/14/2011	480	EVID OF ASSMT FILED	2011	2482532
07/27/2010	483	SMALL MINER CERT FILED	2011	
12/08/2010	480	EVID OF ASSMT FILED	2010	2259447
08/13/2009	483	SMALL MINER CERT FILED	2010	
12/08/2009	480	EVID OF ASSMT FILED	2009	2051027
08/01/2008	483	SMALL MINER CERT FILED	2009	
11/03/2008	480	EVID OF ASSMT FILED	2008	1815024
07/23/2007	483	SMALL MINER CERT FILED	2008	
10/17/2007	480	EVID OF ASSMT FILED	2007	1587442
07/26/2006	483	SMALL MINER CERT FILED	2007	
11/27/2006	480	EVID OF ASSMT FILED	2006	1397677
08/11/2005	483	SMALL MINER CERT FILED	2006	
11/22/2005	480	EVID OF ASSMT FILED	2005	1189604
07/15/2004	483	SMALL MINER CERT FILED	2005	
09/15/2004	480	EVID OF ASSMT FILED	2004	952394
07/16/2003	483	SMALL MINER CERT FILED	2004	
12/02/2003	480	EVID OF ASSMT FILED	2003	792678
06/21/2002	483	SMALL MINER CERT FILED	2003	
11/18/2002	480	EVID OF ASSMT FILED	2002	594908
07/26/2001	483	SMALL MINER CERT FILED	2002	
12/05/2001	480	EVID OF ASSMT FILED	2001	418676
07/25/2000	483	SMALL MINER CERT FILED	2001	
12/05/2000	480	EVID OF ASSMT FILED	2000	229078
07/22/1999	483	SMALL MINER CERT FILED	2000	

NO WARRANTY IS MADE BY BLM
FOR USE OF THE DATA FOR
PURPOSES NOT INTENDED BY BLM

DEPARTMENT OF THE INTERIOR
BUREAU OF LAND MANAGEMENT
MINING CLAIMS

(LIVE) Serial Register Page

Page 2 of 20

Run Date/Time: 10/15/2014 06:11 PM

09/21/1999 480 EVID OF ASSMT FILED 1999

08/17/1998 483 SMALL MINER CERT FILED 1999

12/22/1998 480 EVID OF ASSMT FILED 1998

08/22/1997 483 SMALL MINER CERT FILED 1998

12/15/1997 480 EVID OF ASSMT FILED 1997

08/27/1996 483 SMALL MINER CERT FILED 1997

12/16/1996 480 EVID OF ASSMT FILED 1996

08/31/1995 483 SMALL MINER CERT FILED 1996

12/07/1995 480 EVID OF ASSMT FILED 1995

08/31/1993 483 SMALL MINER CERT FILED 1995

12/23/1994 480 EVID OF ASSMT FILED 1994

08/30/1993 483 SMALL MINER CERT FILED 1994

12/15/1993 480 EVID OF ASSMT FILED 1993

08/30/1993 483 SMALL MINER CERT FILED 1993

12/14/1992 480 EVID OF ASSMT FILED 1992

08/11/2014 247 FUTURE ACTION SUSPENSE 2015 WVR CORRECTION

11/05/1986 669 LAND STATUS CHECKED

07/21/1981 396 TRF OF INTEREST FILED MADRIL DANIEL V

06/24/1980 501 ACCT ADV IN LEAD FILE AMC100784;


03/28/1980 404 COUNTY RECORDATION 0;0276;0121

Line Nr Remarks

NO WARRANTY IS MADE BY BLM
FOR USE OF THE DATA FOR
PURPOSES NOT INTENDED BY BLM

When Recorded Return Document to:

Pajarito Mining Co.
C/O Sergio A. Madril
323 W. Walnut St.
Nogales, Arizona 85621



2013-08504

Page 1 of 2

Requested By: Pajarito Minings

SUZANNE BAINZ, RECORDER

SANTA CRUZ COUNTY, ARIZONA

11-25-2013 04:02 PM Recordings Fee \$15.00

93366

104463

104766

87936

100784

Check here is this is a change of address.

Telephone: 529-287-6001

E-mail address: sergiomadrilaz@webtv.net

AFFIDAVIT OF PERFORMANCE OF ANNUAL WORK

1. State of Arizona, County of SANTA CRUZ ss:

2. I (Name) Sergio A. Madril

3. Reside at (Address) 323 W. Walnut St.

City Nogales County SANTA CRUZ

RECEIVED
BLM AZ STATE OFFICE
2013 DEC -6 P 2:54
PHOENIX, ARIZONA
BLM
Date
Stamp

State AZ Zip 85621 being duly sworn, depose and say that I am a citizen of the United States, more than eighteen years of age, and that all of the facts set forth in this affidavit, subject to the provisions and penalties of 18 U.S.C. 1001 pertaining to the filing of false, fictitious, or fraudulent statements with the United States, are true and correct according to the best of my knowledge, information and belief.

4. Owner's name and address (If not shown in Items 1-3 above).

5. That I am personally acquainted with the mining claim(s). The work and improvements were made by and at the expense of the owner(s) of said claim(s). Said contiguous group of claims, listed on this document, are situated in the

PAJARITO (optional) Mining District; SANTA CRUZ County, Arizona.

Line No.	AMC NUMBER	CLAIM/SITE NAME	COUNTY RECORDER DATA Docket-Page	TWP	RNG	SEC
1	93366	Morning Glory # 1	271-278	23S.	12E.	34
2	104464	Morning Glory # 9	279-20	23S.	12E.	34
3	104465	Morning Glory # 10	279-21	23S.	12E.	34
4	104772	Morning Glory # 11	280-316	23S.	12E.	34
5	104773	Morning Glory # 12	280-317	23S.	12E.	34
6	87936	Sunset #1	263-516	24S.	12E.	3

Form: MCF108
Revised Jan. 2006
Page 1 of 2

ENTERED
DEC 13 2013
BY: *[Signature]*

RECEIVED
 BLM AZ STATE OFFICE
 2013 DEC - 6 P 2:54
 PHOENIX, ARIZONA
 BLM
 Date
 Stamp

7	104777	Sunset #2	280-321	24S.	12E.	3
8	104468	St. Patrick # 3	279-24	24S.	12E.	3
9	104469	St. Patrick # 4	279-25	24S.	12E.	3
10	100784	White Oak # 1	276-121	24S.	12E.	2

6. That between the dates starting at 12 o'clock noon on September 1, 20 12 and ending at 12 o'clock noon on September 1, 20 13 at least \$ 1,000.00 dollars worth of work and improvements were done and performed upon said claim(s) or upon one or more of a contiguous group of claims for the benefit of all, wholly or partly outside of a contiguous group of claims for the benefit of all, not including the location work.

7. That the following persons were employed to perform the work and improvements described herein: S.A. Madril, A.V. Madril, Alex Madril, Leroy Roar, Paul Melo, Jesus Garcia, Jesus Garcia Jr., Mike Strehel.

8. That the work and improvements performed were: Assaying, Milling, Sampling, of ore for investors/ 4 investors groups mine inspection and 4 mine inspections. Legal paperwork, contracts, Overall development of ore process, Refinement of Bullion (Lead, silver, gold)

9. Dated Nov 25 13 Signature: Susana A. Calberon
 Notary Public - Arizona
 My Comm. Expires Feb 22, 2014

SUBSCRIBED AND SWORN TO before me, a Notary Public, this 25th day of November, 20 13
 By: Susana A. Calberon
 Notary Public
 My Commission Expires 2-22-2014

Bureau of Land Management
 Arizona State Office
www.blm.gov

No. of Claims: 10 x \$10 = \$100.00
 Check No.: 2536 Init. A.H.
 Receipt No.: 2926902
 For BLM Use Only

Form: MCF108
 Revised Jan. 2006
 Page 2 of 2



Pajarito Mining Company
323 W. Walnut St.
Nogales, AZ 85621 (520) 287-6001

Dear Sir:

Enclosed is assessment fee's	\$ 100.00
Enclosed is \$ 5.00 for postage and handling for returned of BLM Stamped assessment received copy for our records.	\$ 5.00
Total	\$ 105.00

Sincerely,

Sergio A. Madril 12-4-13
Sergio A. Madril CEO

PHOENIX, ARIZONA

2013 DEC - 6 P 2:54


RECEIVED
BLM AZ STATE OFFICE

RECEIVED
STATE C

2013 DEC -6 P 2:55

PHOENIX, ARIZONA


CERTIFIED MAIL™



7012 1010 0000 0936 8550



1000



85004

U.S. POSTAGE
PAID
NOGALES, AZ
85621
DEC 04, 13
AMOUNT

\$6.77
00044445-06

FIRST CLASS

**RETURN RECEIPT
REQUESTED**

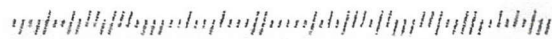
From

Pajarito Mining Co.
323 W. Walnut St.
Nogales, Arizona 85621

TO

U.S. Department of the Interior
B.L.M.
Arizona State Office
1 N. Central Ave. Suite 800
Phoenix, Arizona 85004-4427

850044427



United States Department of the Interior
Bureau of Land Management
 LANDS/RECREATION & PLANNING
 ONE N CENTRAL AVE
 PHOENIX, AZ 85004 -2203
 Phone: 602-417-9200

Receipt

No: 2926902

Transaction #: 3014160	
Date of Transaction: 12/09/2013	
CUSTOMER:	
PAJARITO MINING CO 323 W WALNUT ST NOGALES, AZ 85621-2628 US	

LINE #	QTY	DESCRIPTION	REMARKS	UNIT PRICE	TOTAL
1	1.00	LOCATABLE MINERALS / MINING CLAIMS- NOT NEW-UNADJUD, ONE AUTH NO. ONLY / MINING CLAIM MONEY RECEIVED CASES: AMC93366/\$100.00	POL (10) 2013	- n/a -	100.00
2	1.00	IAC PRODUCTS / SERVICE/ADMIN CHARGES / MAILING COSTS / POSTAGE		- n/a -	5.00
TOTAL:					\$105.00

PAYMENT INFORMATION			
1	AMOUNT:	105.00	POSTMARKED: 12/04/2013
	TYPE:	CHECK	RECEIVED: 12/06/2013
	CHECK NO:	2536	
	NAME:	MADRIL, SERGIO 323 W WALNUT ST NOGALES AZ 85621-2628 US	

REMARKS

This receipt was generated by the automated BLM Collections and Billing System and is a paper representation of a portion of the official electronic record contained therein.

UNITED STATES
DEPARTMENT OF THE INTERIOR
BUREAU OF LAND MANAGEMENT

MAINTENANCE FEE WAIVER CERTIFICATION

DA

87936 93366
100784 104463
FORM APPROVED
OMB NO. 1004-0114
Expires: August 31, 2013
104766
113

SEE INSTRUCTIONS ON PAGE 2

1. This small miner waiver is filed for the assessment year beginning on September 1, 2013 and ending on September 1, 2014.
2. The undersigned and all related parties owned ten or fewer mining claims, mill, or tunnel sites located and maintained on Federal lands in the United States of America on September 1, 2013.
3. The undersigned have performed the assessment work required by law for each mining claim listed prior to filing this waiver and understand that by filing this form, an affidavit of assessment work must be recorded by the December 30th following the filing of this waiver.
4. The undersigned understand that if the assessment work obligation has not yet come due under 30 U.S.C. 28 (for those claims in their first assessment year only), a notice of intent to hold reciting this condition must be recorded by the December 30th following the filing of this waiver.
5. The undersigned understand that mill and tunnel sites may also be listed upon this waiver and be waived from payment of the maintenance fee, and that a notice of intent to hold for these sites is required to be recorded by the December 30th immediately following the filing of this waiver.
6. The undersigned understand and acknowledge that pursuant to 43 U.S.C. 1212 and 18 U.S.C. 1001, the filing or recording of a false, fictitious, or fraudulent document with the Bureau of Land Management may result in a fine of up to \$250,000, a prison term not to exceed five years, or both.
7. The mining claims, mill or tunnel sites for which this waiver from payment of the maintenance fees is requested are:

CLAIM OR SITE NAME	BLM RECORDATION SERIAL NUMBER
1. <u>Morning Glory #1</u>	<u>93366</u>
2. <u>Morning Glory #9</u>	<u>104464</u>
3. <u>Morning Glory # 10</u>	<u>104465</u>
4. <u>Morning Glory # 11</u>	<u>104772</u>
5. <u>Morning Glory # 12</u>	<u>104773</u>
6. <u>Sunset # 1</u>	<u>87936</u>
7. <u>Sunset # 2</u>	<u>104777</u>
8. <u>St. Patricks # 3</u>	<u>104468</u>
9. <u>St. Patricks # 4</u>	<u>104469</u>
10. <u>White Oak # 1</u>	<u>100784</u>

The owner(s) (claimants) of the above mining claims and sites are:

Sergio A. Madril Jr. for Pajarito Mining Co.
(Owner's Name - Please Print)

Sergio A. Madril 7-22-13
(Owner's Signature)

323 W. Walnut St.
(Street or P.O. Box)
Nogales, Arizona 85621
(City) (State) (Zip Code)

Armando V. Madril
(Owner's Name - Please Print)

Armando V. Madril 7-22-13
(Owner's Signature)

627 Camino Arvizu
(Street or P.O. Box)
Rio Rico, Arizona 85648
(City) (State) (Zip Code)

(Owner's Name - Please Print)

(Street or P.O. Box)

(City) (State) (Zip Code)

ENTERED
SEP 17 2013
BY: IS

(Owner's Signature)

RECEIVED
BLM AZ STATE OFFICE
PHOENIX, ARIZONA
2013 JUN 25 PM 3:23



Pajarito Mining Company

323 W. Walnut St.

Nogales, AZ 85621 (520) 287-6001

July 22, 2014

Dear Sir.

Enclosed is: 2014 Maintenance Fee
Waiver Certification.

Enclosed is: \$ 5.00 for Postage and
Handling Fee Returned of B.I.M
Stamped 2014 Maintenance Fee Waiver
Certification, for our records.
Check # 2044 Bank of America

Sincerely
Luz A. Marquez
C.E.O.

PHOTOGRAPHY

PHOTOGRAPHY

PHOTOGRAPHY

Pajarito Mining Co
323 W. Walnut St.
Nogales, Ariz. 85621

CERTIFIED MAIL™



7005 3110 0002 8750 4889

PHOENIX, AZ



U.S. POSTAGE
PAID
NOGALES, AZ
85621
JUL 24, '13
AMOUNT

1000


85004

\$6.11
00026329-08

U.S. Dept of Interior
B.L.M.
ARIZONA STATE OFFICE
ONE N. CENTRAL AVE. - Suite 800
Phoenix, Arizona
85004-4427

RECEIVED
BLM AT STATE OFFICE
2013 JUL 25 PM 3:23
PHOENIX, ARIZONA

85004442700



United States Department of the Interior
Bureau of Land Management
 LANDS/RECREATION & PLANNING
 ONE N CENTRAL AVE
 PHOENIX, AZ 85004 -2203
 Phone: 602-417-9200

Receipt

No: 2840602

Transaction #: 2926195	
Date of Transaction: 07/26/2013	
CUSTOMER:	
PAJARITO MINING CO 323 W WALNUT ST NOGALES, AZ 85621-2628 US	

LINE #	QTY	DESCRIPTION	REMARKS	UNIT PRICE	TOTAL
1	1.00	LOCATABLE MINERALS / MINING CLAIMS- NOT NEW-UNADJUD, ONE AUTH NO. ONLY / MINING CLAIM MONEY RECEIVED CASES: AMC93366/\$0.00	MAINT FEE WAIVER (10) 2014	- n/a -	0.00
2	1.00	IAC PRODUCTS / COPIES/PLOTTERS / CASEFILE/DOCUMENT COPIES / COPIES (B/W UP TO 11X17)		- n/a -	5.00
TOTAL:					\$5.00

PAYMENT INFORMATION					
1	AMOUNT:	5.00	POSTMARKED:	07/24/2013	
	TYPE:	CHECK	RECEIVED:	07/25/2013	
	CHECK NO:	2044			
	NAME:	MADRIL, SERGIO A 323 W WALNUT ST NOGALES AZ 85621-2628 US			

REMARKS

This receipt was generated by the automated BLM Collections and Billing System and is a paper representation of a portion of the official electronic record contained therein.



AMC 93366
87936
100784
104463
104766

Bajarito Mining Company
323 W. Walnut St.
Nogales, AZ 85621 (520) 287-6001

December 9, 2012

Dear Sir:

Enclosed is accessment fees	\$ 100.00
Enclosed is \$5.00 for postage and handling for returned of BLM Stamped Accessment recieve copy for our records.....	\$ 5.00
Total Check	\$ 105.00

ENTERED INTO COMPUTER

Sincerely,

Sergio A. Madril

Sergio A. Madril CEO

RECEIVED
2012 DEC 12 P 2:35
PHOENIX, ARIZONA

When Recorded Return Document to:

Pajarito Mining Co.
C/O Sergio A. Madril
323 W. Walnut St.
Nogales, Arizona 85621

Check here is this is a change of address.

Telephone: 529-287-6001

E-mail address: sergiomadrilaz@webtv.net

2012-09851

Page 1 of 2

Requested By: Pajarito Minins Co.

SUZANNE SAINZ, RECORDER

SANTA CRUZ COUNTY, ARIZONA

12-10-2012 02:52 PM Recording Fee \$15.00

AFFIDAVIT OF PERFORMANCE OF ANNUAL WORK

1. State of Arizona, County of SANTA CRUZ ss:

2. I (Name) Sergio A. Madril

3. Reside at (Address) 323 W. Walnut St.

City Nogales County SANTA CRUZ

BLM
Date
Stamp
2012 DEC 12 P 2:53
PHOENIX, AZ
RECEIVED

State AZ Zip 85621 being duly sworn, depose and say that I am a citizen of the United States, more than eighteen years of age, and that all of the facts set forth in this affidavit, subject to the provisions and penalties of 18 U.S.C. 1001 pertaining to the filing of false, fictitious, or fraudulent statements with the United States, are true and correct according to the best of my knowledge, information and belief.

4. Owner's name and address (If not shown in Items 1-3 above).

5. That I am personally acquainted with the mining claim(s). The work and improvements were made by and at the expense of the owner(s) of said claim(s). Said contiguous group of claims, listed on this document, are situated in the

PAJARITO (optional) Mining District; SANTA CRUZ County, Arizona.

Line No.	AMC NUMBER	CLAIM/SITE NAME	COUNTY RECORDER DATA Docket-Page	TWP	RNG	SEC
1	93366	Morning Glory # 1	271-278	23S.	12E.	34
2	104464	Morning Glory # 9	279-20	23S.	12E.	34
3	104465	Morning Glory # 10	279-21	23S.	12E.	34
4	104772	Morning Glory # 11	280-316	23S.	12E.	34
5	104773	Morning Glory # 12	280-317	23S.	12E.	34
6	87936	Sunset #1	263-516	24S.	12E.	3

Form: MCF108
Revised Jan. 2006
Page 1 of 2

1/16/14 AT

AFFIDAVIT OF PERFORMANCE OF MINERAL WORK - page 2

BLM Date Stamp
2012 DEC 12 P 2 35
PHOENIX, ARIZONA
RECEIVED

7	104777	Sunset #2	280-321	24S.	12E.	35
8	104468	St. Patrick # 3	279-24	24S.	12E.	3
9	104469	St. Patrick # 4	279-25	24S.	12E.	3
10	100784	White Oak # 1	276-121	24S.	12E.	2

6. That between the dates starting at 12 o'clock noon on September 1, 20 11 and ending at 12 o'clock noon on September 1, 20 12 at least \$ 1,000.00 dollars worth of work and improvements were done and performed upon said claim(s) or upon one or more of a contiguous group of claims for the benefit of all, wholly or partly outside of a contiguous group of claims for the benefit of all, not including the location work.

7. That the following persons were employed to perform the work and improvements described herein: S.A. Madril
A.V. Madril-Alex Madril-Kevin Castillo-Leroy Roar-Paul Mello-Jesus Garcia-Jesus Garcia Jr.

8. That the work and improvements performed were: Shipment 2 tons ore+200 lb. Higrade-Process of ore
3 mine inspections-2 investors mine inspection. Legal paperwork contracts.


9. Dated: 12-10-12 Signature: Sergio A. Madril

SUBSCRIBED AND SWORN TO before me, a Notary Public, this 10th day of Dec 20 12

By: Sergio A. Madril

Notary Public Ana Chavez

My Commission Expires 7-7-2013





Bureau of Land Management
Arizona State Office
www.blm.gov

No. of Claims: 10 x \$10 = \$100.00
Check No.: 1045 Init. SA
Receipt No.: 2702378
For BLM Use Only

[Redacted return address]

RECEIVED
BLM AZ STATE OFFICE
2012 DEC 12 P 2: 35
PHOENIX, ARIZONA

U.S. POSTAGE
PAID
NOGALES, AZ
85621
DEC 10, 12
AMOUNT
\$6.40
00026329-17



1000 85004

PLACE STICKER AT TOP OF ENVELOPE TO THE RIGHT
OF THE RETURN ADDRESS, FOLD AT DOTTED LINE

CERTIFIED MAIL™



7008 1140 0000 9930 5135

From
Pajarito Mining Co.
323 W. Walnut St.
Nogales, Arizona 85621

TO
Bureau of Land Management
Arizona State Office
One N. Central Ave. Suite 800
Phoenix, Arizona 85004-4427

United States Department of the Interior
Bureau of Land Management
 LANDS/RECREATION & PLANNING
 ONE N CENTRAL AVE
 PHOENIX, AZ 85004 -2203
 Phone: 602-417-9200

Receipt

No: 2707378

Transaction #: 2788293	ENTERED INTO COMPUTER
Date of Transaction: 12/11/2012	
CUSTOMER:	
PAJARITO MINING CO 323 W WALNUT ST NOGALES, AZ 85621-2628 US	

LINE #	QTY	DESCRIPTION	REMARKS	UNIT PRICE	TOTAL
1	1.00	LOCATABLE MINERALS / MINING CLAIMS-NOT NEW-UNADJUD, ONE AUTH NO. ONLY / MINING CLAIM MONEY RECEIVED CASES: AMC93366/\$100.00	POL - 10	- n/a -	100.00
2	1.00	IAC PRODUCTS / SERVICE/ADMIN CHARGES / MAILING COSTS / POSTAGE		- n/a -	5.00
TOTAL:					\$105.00

PAYMENT INFORMATION			
1	AMOUNT:	105.00	POSTMARKED: 12/10/2012
	TYPE:	CHECK	RECEIVED: 12/12/2012
	CHECK NO:	1045	
	NAME:	PAJARITO MINING CO 323 W WALNUT ST NOGALES AZ 85621-2628 US	

REMARKS

This receipt was generated by the automated BLM Collections and Billing System and is a paper representation of a portion of the official electronic record contained therein.

FEB 06 2013 *Lead Amc Numbers* (PB)
 Amc 93366
 104463
 104766
 87936
 100784

UNITED STATES
DEPARTMENT OF THE INTERIOR
BUREAU OF LAND MANAGEMENT

MAINTENANCE FEE WAIVER CERTIFICATION

Amc 100784

FORM APPROVED
OMB NO. 1004-0114

133

Expires: August 31, 2013

SEE INSTRUCTIONS ON PAGE 2

Amc 87736
Amc 104766

Amc 93366
Amc 104463

- This small miner waiver is filed for the assessment year beginning on September 1, 2012 and ending on September 1, 2013
- The undersigned and all related parties owned ten or fewer mining claims, mill, or tunnel sites located and maintained on Federal lands in the United States of America on September 1, 2012.
- The undersigned have performed the assessment work required by law for each mining claim listed prior to filing this waiver and understand that by filing this form, an affidavit of assessment work must be recorded by the December 30th following the filing of this waiver.
- The undersigned understand that if the assessment work obligation has not yet come due under 30 U.S.C. 28 (for those claims in their first assessment year only), a notice of intent to hold reciting this condition must be recorded by the December 30th following the filing of this waiver.
- The undersigned understand that mill and tunnel sites may also be listed upon this waiver and be waived from payment of the maintenance fee, and that a notice of intent to hold for these sites is required to be recorded by the December 30th immediately following the filing of this waiver.
- The undersigned understand and acknowledge that pursuant to 43 U.S.C. 1212 and 18 U.S.C. 1001, the filing or recording of a false, fictitious, or fraudulent document with the Bureau of Land Management may result in a fine of up to \$250,000, a prison term not to exceed five years, or both.
- The mining claims, mill or tunnel sites for which this waiver from payment of the maintenance fees is requested are:

CLAIM OR SITE NAME	BLM RECORDATION SERIAL NUMBER
1. Morning Glory #1	93366
2. Morning Glory #9	104464
3. Morning Glory # 10	104465
4. Morning Glory # 11	104772
5. Morning Glory # 12	104773
6. Sunset # 1	87936
7. Sunset # 2	104777
8. St. Patricks # 3	104468
9. St. Patricks # 4	104469
10. White Oak # 1	100784

The owner(s) claimant(s) of the above mining claims and sites are:

Sergio A. Madril Jr. for Pajarito Mining Co.
(Owner's Name - Please Print)

323 W. Walnut St.
(Street or P.O. Box)

Nogales, Arizona 85621
(City) (State) (Zip Code)

Armando V. Madril
(Owner's Name - Please Print)

627 Camino Arvizu
(Street or P.O. Box)

Rio Rico, Arizona 85648
(City) (State) (Zip Code)

(Owner's Name - Please Print)

(Street or P.O. Box)

(City) (State) (Zip Code)

Sergio A. Madril
(Owner's Signature)
8-1-2012

Armando V. Madril
(Owner's Signature)
8-1-2012

(Owner's Signature)

RECEIVED
BLM AZ STATE OFFICE
PHOENIX, ARIZONA
2012 AUG -3 P 1:48

ENTERED INTO COMPUTE

8/28/12 AT



Pajarito Mining Company
323 W. Walnut St.
Nogales, AZ 85621 (520) 287-6001

August 1, 2012

Dear Sir,

Enclosed is Maintenance Fee
waiver certificate, for assessment
year 2013. Plus return postage for
the copy of Received by B.L.M.
stamped Maintenance Fee Waiver
certificate for our records.

Sincerely,
Sergio Madrid

RECEIVED
BLM AZ STATE OFFICE
2012 AUG - 3 P 1:47
PHOENIX, ARIZONA

POSTNET barcode



U.S. POSTAGE
PAID
NOGALES, AZ
85621
AUG 01, 12
AMOUNT

1000


85004

\$6.40
00026329-

RECEIVED
BLM AZ STATE OFFICE
AUG - 3 P 1:47
ARIZONA

PLACE STICKER AT TOP OF ENVELOPE TO THE RIGHT
OF THE RETURN ADDRESS. FOLD AT DOTTED LINE

CERTIFIED MAIL™



7005 3110 0002 8739 8990

From Pajunito Mining Co
323 W. Walnut ST.
Noqales, AZ. 85621

TO Bureau Land Management
ARIZONA STATE OFFICE
ONE N. Central Av. S. 800
Phoenix, AZ. 85004-4427



When Recorded Return Document to:

Pajarito Mining Co.
C/O Sergio A. Madril
323 W. Walnut St.
Nogales, Arizona 85621

Check here is this is a change of address.

Telephone: 529-287-6001

E-mail address: sergiomadrilaz@webtv.net

AMC 93366
~~AMC 104464~~
AMC 104766
AMC 104463
AMC 100784
AMC 87936

AFFIDAVIT OF PERFORMANCE OF ANNUAL WORK

1. State of Arizona, County of SANTA CRUZ ss:

2. I (Name) Sergio A. Madril

3. Reside at (Address) 323 W. Walnut St.

City Nogales County SANTA CRUZ

BLM
Date
Stamp
2011 DEC 14 PM 2:04
PHOENIX, ARIZONA

RECEIVED
BLM AZ STATE OFFICE

State AZ Zip 85621 being duly sworn, depose and say that I am a citizen of the United States, more than eighteen years of age, and that all of the facts set forth in this affidavit, subject to the provisions and penalties of 18 U.S.C. 1001 pertaining to the filing of false, fictitious, or fraudulent statements with the United States, are true and correct according to the best of my knowledge, information and belief.

4. Owner's name and address (If not shown in Items 1-3 above) _____

5. That I am personally acquainted with the mining claim(s). The work and improvements were made by and at the expense of the owner(s) of said claim(s). Said contiguous group of claims, listed on this document, are situated in the

PAJARITO (optional) Mining District; SANTA CRUZ County, Arizona.

Line No.	AMC NUMBER	CLAIM/SITE NAME	COUNTY RECORDER DATA Docket-Page	TWP	RNG	SEC
1	93366	Morning Glory # 1	271-278	23S.	12E.	34
2	104464	Morning Glory # 9	279-20	23S.	12E.	34
3	104465	Morning Glory # 10	279-21	23S.	12E.	34
4	104772	Morning Glory # 11	280-316	23S.	12E.	34
5	104773	Morning Glory # 12	280-317	23S.	12E.	34
6	87936	Sunset #1	263-516	24S.	12E.	3

Form: MCF108


Revised Jan. 2006

Page 1 of 2

ENTERED IN COMPUTER

RS 12/22/11

AFFIDAVIT OF PERFORMANCE OF ANNUAL WORK - page 2



PHOENIX, ARIZONA
2011 DEC 14 PM 2:04

RECEIVED
BLM AZ STATE OFFICE

7	104777	Sunset #2	280-321	24S.	12E.	3
8	104468	St. Patrick # 3	279-24	24S.	12E.	3
9	104469	St. Patrick # 4	279-25	24S.	12E.	3
10	100784	White Oak # 1	276-121	24S.	12E.	2

6. That between the dates starting at 12 o'clock noon on September 1, 2010 and ending at 12 o'clock noon on September 1, 2011 at least \$ 1,000.00 dollars worth of work and improvements were done and performed upon said claim(s) or upon one or more of a contiguous group of claims for the benefit of all, wholly or partly outside of a contiguous group of claims for the benefit of all, not including the location work.

7. That the following persons were employed to perform the work and improvements described herein: _____

Sergio A.Madril-Armando v.Madril-Alex Madril-Victor Madril-Roy Madril-Jesus Garcia Jesus Garcia Jr.-Bill Greveles-Pete Gianakos.

8. That the work and improvements performed were: Mine ground inspection, 5 per year, Forest Fire at Mine, June 2011, all claims heavily burned. Financial development of Mining Project by Emerald Financing. Acquisition of Securities-Exchange Commission permits for Gold Bond Indebture issues. Attorney's Expenses.

9. Dated: 12-9-11 Signature: Sergio A. Madril

SUBSCRIBED AND SWORN TO before me, a Notary Public, this 9th day of Dec 20 11

By: Sandra A. Romero


Notary Public Sandra A. Romero

My Commission Expires 2-1-14



Bureau of Land Management
Arizona State Office
www.az.blm.gov

No. of Claims: 10 x \$10 = 100.00
 Check No.: _____ Init. SM
 Receipt No.: 0487532
 For BLM Use Only



Pajarito Mining Company
323 W. Walnut St.
Nogales, AZ 85621 (520) 287-6001

December 10, 2011

Dear Sir:

Enclosed is assessment fees, \$100.00.

Enclosed is \$ 5.00 for postage and return of BLM stamped
assessment report for our records.

Sincerely,

Sergio A. Madril

Sergio A. Madril CEO

RECEIVED
BLM AZ STATE OFFICE
2011 DEC 14 PM 2:04
PHOENIX, ARIZONA

RECEIVED
BLM AZ STATE OFFICE

2011 DEC 14 PM 2:03

PHOENIX, ARIZONA



1000

85004

U.S. POSTAGE
PAID
NOGALES, AZ
85621
DEC 13, 11
AMOUNT

\$6.23

00044445-03

RECEIVED
BLM AZ STATE OFFICE
2011 DEC 14 PM 2:03

PLACE STICKER AT TOP OF ENVELOPE TO THE RIGHT
OF THE RETURN ADDRESS. FOLD AT DOTTED LINE

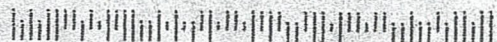
CERTIFIED MAIL™



7004 2890 0002 4958 3412

From Pajarito Mining Co.
323 W. Walnut St.
Nogales, Arizona 85621

TO U.S. Department of the Interior
Bureau of Land Management
One North Central Ave., Suite 800
Phoenix, AZ 85004



COPY

United States Department of the Interior
 Bureau of Land Management
 LANDS/RECREATION & PLANNING
 ONE N CENTRAL AVE
 PHOENIX, AZ 85004 -2203
 Phone: 602-417-9200

Receipt

No: 2482532

Transaction #: 2559172	
Date of Transaction: 12/15/2011	
CUSTOMER:	
PAJARITO MINING CO 323 W WALNUT ST NOGALES, AZ 85621-2628 US	

LINE #	QTY	DESCRIPTION	REMARKS	UNIT PRICE	TOTAL
1	1.00	LOCATABLE MINERALS / MINING CLAIMS-NOT NEW-UNADJUD, ONE AUTH NO. ONLY / MINING CLAIM MONEY RECEIVED CASES: AMC93366/\$100.00	POL-10	- n/a -	100.00
2	1.00	IAC PRODUCTS / SERVICE/ADMIN CHARGES / MAILING COSTS / POSTAGE		5.00	5.00
TOTAL:					\$105.00

PAYMENT INFORMATION			
1	AMOUNT:	5.00	POSTMARKED: 12/13/2011
	TYPE:	CHECK	RECEIVED: 12/15/2011
	CHECK NO:	1041	
	NAME:	PAJARITO MINING CO 323 W WALNUT ST NOGALES AZ 85621-2628 US	
2	AMOUNT:	100.00	POSTMARKED: 12/13/2011
	TYPE:	CHECK	RECEIVED: 12/15/2011
	CHECK NO:	1042	
	NAME:	PAJARITO MINING CO 323 W WALNUT ST NOGALES AZ 85621-2628 US	

REMARKS

This receipt was generated by the automated BLM Collections and Billing System and is a paper representation of a portion of the official electronic record contained therein.

UNITED STATES
DEPARTMENT OF THE INTERIOR
BUREAU OF LAND MANAGEMENT
MAINTENANCE FEE WAIVER CERTIFICATION

SEE INSTRUCTIONS ON REVERSE

MC 93366
AMC 104463
AMC 104766

AMC 100784

231

FORM APPROVED
OMB NO. 1004-0114
Expires: December 31, 2002

AMC 87936

1. This small miner waiver is filed for the assessment year beginning at noon on September 1, 2011 and ending at noon on September 1, 2012
2. The undersigned and all related parties owned ten or fewer mining claims, mill, or tunnel sites located and maintained on Federal lands in the United States of America on September 1, 2011
3. The undersigned have performed the assessment work required by law for each mining claim listed prior to filing this waiver and understand that by filing this form; an affidavit of assessment work must be recorded by the December 30th following the filing of this waiver.
4. The undersigned understand that if the assessment work obligation has not yet come due under 30 U.S.C. 28 (for those claims in their first assessment year only); a notice of intent to hold reciting this condition must be recorded by the December 30th following the filing of this waiver.
5. The undersigned understand that mill and tunnel sites may also be listed upon this waiver and be waived from payment of the maintenance fee; and that a notice of intent to hold for these sites is required to be recorded by the December 30th immediately following the filing of this waiver.
6. The undersigned understand and acknowledge that pursuant to 43 U.S.C. 1212 and 18 U.S.C. 1001; the filing or recording of a false, fictitious, or fraudulent document with the Bureau of Land Management may result in a fine of up to \$250,000, a prison term not to exceed five years, or both.
7. The mining claims, mill or tunnel sites for which this waiver from payment of the maintenance fees is requested are:

CLAIM OR SITE NAME	BLM RECORDATION SERIAL NUMBER
1. Morning Glory #1	93366 -OK
2. Morning Glory #9	104464 -OK
3. Morning Glory # 10	104465 -OK
4. Morning Glory # 11	104772 -OK
5. Morning Glory # 12	104773 -OK
6. Sunset # 1	87936 -OK
7. Sunset # 2	104777 -OK
8. St. Patricks # 3	104468 -OK
9. St. Patricks # 4	104469 -OK
10. White Oak # 1	100784 -OK

The owner(s) (claimants) of the above mining claims and sites are:

Sergio A. Madrid Jr. for Pajarito Mining Co.
(Owner's Name - Please Print)

323 W. Walnut St.
(Street or P.O. Box)
Nogales, Arizona 85621
(City) (State) (Zip Code)

Armando V. Madrid
(Owner's Name - Please Print)

627 Camino Arvizu
(Street or P.O. Box)
Rio Rico, Arizona 85648
(City) (State) (Zip Code)

(Owner's Name - Please Print)

(Street or P.O. Box)

(City) (State) (Zip Code)

Sergio A. Madrid 8-6-11
(Owner's Signature)

(Owner's Signature)

Armando Madrid 8-8-2011
(Owner's Signature)

(Owner's Signature)

RECEIVED
BLM AZ STATE OFFICE
PHOENIX, ARIZONA
2011 AUG 11 AM 7:55

RE 8-16-11
ENTERED IN COMPUTER

(Owner's Name - Please Print)

(Owner's Signature)

(Street or P.O. Box)

(City)

(State)

(Zip Code)

(Owner's Name - Please Print)

(Owner's Signature)

(Street or P.O. Box)

(City)

(State)

(Zip Code)

(Owner's Name - Please Print)

(Owner's Signature)

(Street or P.O. Box)

(City)

(State)

(Zip Code)

(Owner's Name - Please Print)

(Owner's Signature)

(Street or P.O. Box)

(City)

(State)

(Zip Code)

INSTRUCTIONS

1. This certification is made under the provisions of § 1744 of Title 43 and § 28-28k of Title 30 of the United States Code; and the regulations thereunder (43 CFR Part 3830).
2. The claimant(s) must fill in the dates in paragraph 1 for the beginning and ending of the assessment year for which this waiver is sought.
3. The claimant(s) must fill in the date in paragraph 2 for the beginning of the assessment year for which this waiver is sought.
4. All claim and site names and Bureau of Land Management (BLM) serial numbers must be listed for the mining claims, mill sites, and tunnel sites for which the waiver is sought.
5. All owners of the mining claims, mill sites, and tunnel sites and their addresses must be given.
6. This waiver form must be signed by all the claimants or their designated agent, in original form. If an agent is designated, a notarized designation of agent, signed by all of the claimants with proper address given, must be submitted with this waiver.

7. This form must be filed no later than September 1st for the upcoming assessment year in the BLM State Office where the mining claims or sites are recorded, or the waiver cannot be granted by the BLM. (Example: to obtain a waiver for the assessment year 2000, which begins at noon on September 1, 1999, you must qualify for and file for a waiver no later than September 1, 1999 in the proper BLM State Office).
8. For all mining claims which require assessment work, you must record an affidavit of labor on or before the December 30th immediately following the filing of this waiver. For all other mining claims or sites waived, you must record a notice of intent to hold on or before the December 30th immediately following the filing of this waiver.
9. Mill and tunnel sites may also be listed upon this waiver and be waived from payment of the maintenance fee. A notice of intent to hold for these sites is required to be filed by the December 30th following the filing of this waiver.

NOTICE/BURDEN HOURS STATEMENT

The Privacy Act of 1974, as amended, and the regulation in 43 CFR 2.48(d) provide that you be furnished the following information in connection with the information required by this certification of waiver from rental fees.

AUTHORITY: 30 U.S.C. 28-28k; 43 U.S.C. 1201, 1457, 1740, and 1744; and 43 CFR 3830.

PRINCIPLE PURPOSE: This information is to be used to verify that the owner(s) (claimant(s)) of a mining claim has complied with 30 U.S.C. 28f and is entitled to perform assessment work in lieu of paying the maintenance fee for the mining claims listed on this form.

ROUTINE USE: (1) Adjudication of the claimant(s) certification of waiver from paying the maintenance fee otherwise required by 30 U.S.C. 28f. (2) Disclosure may be made to appropriate Federal agencies when location is made within the agency's geographic area of responsibility. (3) Information from the record and/or the record will be transferred to the appropriate Federal, State, or local agency, or a member of the public in response to a specific request for pertinent information. (4) Information may also be provided to the Department of Justice or in a proceeding before a court or adjudicative body; or to Federal, State, local or foreign agencies when needed for enforcement of civil or criminal codes or applicable regulations concerning title rights upon the public land.

EFFECT OF NOT PROVIDING INFORMATION: Disclosure of this information is required by 30 U.S.C. 28f and 43 CFR Part 3830 for those qualified claimants wishing to take the small miner waiver allowed. Failure to supply the information required in this form to support the claimant's certification of waiver from payment of the otherwise required maintenance fees will result in the waiver being disallowed and the mining claims subject to forfeiture by BLM under 30 U.S.C. 28i.

The Paperwork Reduction Act of 1995 requires us to inform you that:

This information is being collected to allow the BLM to determine if you qualify for a waiver from the payment of \$100 per mining claim or site maintenance fee established in 30 U.S.C. 28f and the implementing regulations at 43 CFR 3830. A response to this request is required in accordance with the statute to obtain your benefit.

BLM would like you to know that you do not have to respond to this, or any other, Federal agency-sponsored information collection unless it displays a currently valid OMB control number.

Public reporting burden for this form is estimated to average 8 minutes (0.133 hours) per response, including time to review instructions, gathering and maintaining data, and completing and reviewing the form. Direct comments regarding this burden estimate, or any other aspect of this form, to the U.S. Department of the Interior, Bureau of Land Management (1004-0114) Bureau Clearance Officer (WD-630), Mail Stop 401 LS, 1849 C St., N.W., Washington, D.C. 20240.

FOR OFFICIAL USE ONLY

HOEHN, ARIZONA

NOV 11 A 7:56

RECEIVED
BLM STATE OFFICE



Pajarito Mining Company
 323 W. Walnut St.
 Nogales, AZ 85621 (520) 287-6001

August 6, 2011

Dear Sir:

Enclosed is Maintenance Fee Waiver
 Certification for assessment year 2012
 plus return postage for the copy of
 received by B.L.M. Stamped Maintenance
 Fee Waiver Certification, for our records.

2402211

: check 1040 - \$ 5.00
 postage + handling.

Sincerely,
 Sergio A. Mestas
 CEO. P.M.C.

RECEIVED
 BLM AZ STATE OFFICE
 2011 AUG 11 - A
 555
 PHOENIX, ARIZONA

United States Department of the Interior
 Bureau of Land Management
 LANDS/RECREATION & PLANNING
 ONE N CENTRAL AVE
 PHOENIX, AZ 85004 -2203
 Phone: 602-417-9200

Receipt

No:

2402211

Transaction #: 2477426	
Date of Transaction: 08/11/2011	
CUSTOMER:	
PAJARITO MINING CO 323 W WALNUT ST NOGALES, AZ 85621-2628 US	

LINE #	QTY	DESCRIPTION	REMARKS	UNIT PRICE	TOTAL
1	1.00	LOCATABLE MINERALS / MINING CLAIMS-NOT NEW-UNADJUD, ONE AUTH NO. ONLY / MINING CLAIM MONEY RECEIVED CASES: AMC93366/\$5.00	WAV	- n/a -	5.00
TOTAL:					\$5.00

PAYMENT INFORMATION					
1	AMOUNT:	5.00	POSTMARKED:	08/09/2011	
	TYPE:	CHECK	RECEIVED:	08/11/2011	
	CHECK NO:	1040			
	NAME:	PAJARITO MINING CO 323 W WALNUT ST NOGALES AZ 85621-2628 US			

REMARKS
PLEASE USE CURRENT FORM/WAIVER FOR NEXT FILING SEASON - THANK YOU!

This receipt was generated by the automated BLM Collections and Billing System and is a paper representation of a portion of the official electronic record contained therein.

ENTERED INTO COMPUTER
12-20-10 cm



2010 9113
Page 1
Requested by: PAJARITO MINING CO
SUZANNE SAINZ, RECORDER
SANTA CRUZ COUNTY, ARIZONA
11-23-2010 02:06 PM Recording Fee \$19.00

RECEIVED
BLMAZ STATE OFFICE

2010 DEC -8 A 9:27

Amc 93366 Amc 104766
~~Amc 104766~~ Amc 100784
Amc 87936

PHOENIX, ARIZONA

Return Document to:

For BLM Use Only

A3850-1(JULY 1992)

Pajarito Mining Co.
323 W. Walnut St.
Nogales, Arizona 85621
Telephone # (520) 287-6001

COUNT:	10	INT:	Amc
AMOUNT:	\$160		
RECEIPT:	3359447		
CHECK NO:	1037		

AFFIDAVIT OF PERFORMANCE OF ANNUAL WORK
Also fill in ITEMS 1 through 9 and the reverse side of this document.

NOTICE OF INTENTION TO HOLD
I intend to hold the claims(s)/site(s) listed on the reverse side of this document for the calendar year 20____.
Also fill in ITEMS 1 through 4 and ITEM 9.

NOTICES OF INTENTION TO HOLD ARE FOR MILL SITES AND TUNNEL SITES OR FOR MINING CLAIMS WHEN ASSESSMENT WORK HAS NOT BEEN DONE, REGARDLESS OF WHETHER THE ANNUAL ASSESSMENT HAS BEEN SUSPENDED, DEFERRED, OR NOT YET ACCRUED. THE FILING OF A NOTICE OF INTENTION TO HOLD SHALL NOT RELIEVE THE OWNER OF COMPLYING WITH FEDERAL AND STATE LAWS PERTAINING TO THE PERFORMANCE OF ANNUAL ASSESSMENT WORK. NOTICES OF INTENTION TO HOLD FOR MILL SITES OR TUNNEL SITES NEED NOT BE COUNTY RECORDED. FOR MINING CLAIMS THE FORM FILED WITH THE BLM MUST BE IDENTICAL TO THE ONE THAT WAS OR WILL BE FILED WITH THE COUNTY.

Evidence of Annual Assessment Work or a Notice of Intention to Hold must be filed each calendar year following the calendar year in which the claim/site was located. **ALL CLAIMS LISTED ON A SINGLE AFFIDAVIT MUST BE CONTIGUOUS.**

1. State of Arizona, County of Santa Cruz ss:
2. I, (Name) Sergio A. Madril for Pajarito Mining Co.
3. Reside at (Address) 323 W. Walnut St.
City Nogales, County Santa Cruz, State Arizona, Zip 85621

being duly sworn, deposes and says that he/she is a citizen of the United States, more than eighteen years of age, that all of the facts set forth in this affidavit/notice, subject to the provisions and penalties of 18 U.S.C. 1001 pertaining to the filing of false, fictitious, or fraudulent statements with the United States, are true and correct according to the best of my knowledge, information and belief.


4. Owner's Name and Address (If not shown in items 1-3 above) CHECK HERE IF THIS IS A CHANGE OF ADDRESS

5. That I am personally acquainted with the mining claims(s). The work and improvements were made by and at the expense of the owner(s) of said claim(s). Said contiguous group of claims, listed on the reverse side of this document, are situated in the Pajarito Mining District, Santa Cruz County, Arizona.

6. That between the dates starting at 12 o'clock noon on September 1, 2009 And ending at 12 o'clock noon on September 1, 2010 at least \$ 1,000.00 Dollars worth of work and improvements were done and performed upon said claim(s) or upon one or more of a contiguous group of claims for the benefit of all, or wholly or partly outside of a contiguous group of claims for the benefit of all, not including the location work.

7. That the following persons were employed to perform the work and improvements described herein S.A. Madril-Alex Madril-Jesus Garcia-Jesus Garcia Jr Chui's nephew-Bill Gerveles-Pete Gianakos-Geologist Jim Espinola.....

8. That the work and improvements performed were: Financing of Mining Project-Geological Studies. 3 Day geological evaluation of mining properties for the financial development of the mining properties.



9. Dated: 11-23-2010 Signature: Sergio A. Madril

SUBSCRIBED AND SWORN TO before me, a Notary Public, this 23rd day of November, 2010
 by Sergio A. Madril
 Notary Public Ana Chavez
 MY COMMISSION EXPIRES 7-7-13

If the claims/sites have consecutive BLM#s and are in the same Township, Range and Section(s), they may be listed as follows:

CLAIM/SITE NAME	SERIAL NUMBER	DKT/Pg or Recording # OF ORIGINAL LOCATION NOTICE	TWN SHP	RNG	SEC(S)
SAMPLE 1 - 10	A MC 19640 - 49	DKT/Pg 1025/1-10 RECORDING #9106173-82	4N	20W	36
1. Morning Glory # 1	AMC 93366	271-278	23S.	12E.	34
2. Morning Glory # 9	AMC 104464	279-20	23S.	12E.	34
3. Morning Glory # 10	AMC 104465	279-21	23S.	12E.	34
4. Morning Glory # 11	AMC 104772	280-316	23S.	12E.	34
5. Morning Glory # 12	AMC 104773	280-317	23S.	12E.	34
6. Sunset # 1	AMC 87936	263-516	24S.	12E.	3
7. Sunset # 2	AMC 104777	280-321	24 S.	12E.	3
8. St. Patrick # 3	AMC 104468	279-24	24S.	12E.	3
9. St. Patrick # 4	AMC 104469	279-25	24S.	12E.	3
10. White Oak # 1	AMC 100784	276-121	24S.	12E.	2

FILE WITH: BUREAU OF LAND MANAGEMENT, 222 NORTH CENTRAL AVENUE, PHOENIX, ARIZONA 85004-2203 and the respective county recorder, ON OR BEFORE DECEMBER 30th (NOT THE 31st). BLM requires a \$5.00 nonrefundable service charge for each mining claim, mill site or tunnel site.

This form is for the purpose of complying with the laws of the United States Department of the Interior, Bureau of Land Management and the State of Arizona pertaining to assessment work and/or notice of intention to hold. 30 U.S.C. 28, 43 CFR 3833.2, ARS 27-208. Subject to Paperwork Reduction Act and Privacy Act statements available at the BLM AZ State Office. This form is not copyrighted. It may be reproduced without restriction.

For BLM Use Only

RECEIVED
BLM AZ STATE OFFICE
2010 DEC - 8 A 9:27
PHOENIX, ARIZONA



Pajarito Mining Company
323 W. Walnut St.
Nogales, AZ 85621 (520) 287-6001

November 20, 2010

Dear Sir:

Enclosed is Affidavit of Performance of Annual Work 2010.
Enclosed is check # 1037 for Service Charge Fee's \$100.00.
Enclosed is check # 1038 for postage for return of receipt
and BLM Stamped of Affidavit of Performance of Annual Work,
for our records. \$ 5.00.

Sincerely,

Sergio A. Madril

Sergio A. Madril (Pajarito Mining Company)

RECEIVED
BLM AZ STATE OFFICE
20 DEC - 8 A 9:27
NOGALES, ARIZONA

United States Department of the Interior
Bureau of Land Management
 LANDS/RECREATION & PLANNING
 ONE N CENTRAL AVE
 PHOENIX, AZ 85004 -2203
 Phone:

Receipt

No:

2259447

Transaction #: 2330797	
Date of Transaction: 12/08/2010	
CUSTOMER:	
PAJARITO MINING CO 323 W WALNUT ST NOGALES, AZ 85621-2628 US	

LINE #	QTY	DESCRIPTION	REMARKS	UNIT PRICE	TOTAL
1	1.00	IAC PRODUCTS / SERVICE/ADMIN CHARGES / MAILING COSTS / POSTAGE		5.00	5.00
2	1.00	LOCATABLE MINERALS / MINING CLAIMS-NOT NEW-UNADJUD, ONE AUTH NO. ONLY / MINING CLAIM MONEY RECEIVED CASES: AMC93366/\$100.00	POL 2010/10	- n/a -	100.00
TOTAL:					\$105.00

PAYMENT INFORMATION			
1	AMOUNT:	100.00	POSTMARKED: 12/03/2010
	TYPE:	CHECK	RECEIVED: 12/08/2010
	CHECK NO:	1037	
	NAME:	PAJARITO MINING CO 323 W WALNUT ST NOGALES AZ 85621-2628 US	
2	AMOUNT:	5.00	POSTMARKED: 12/03/2010
	TYPE:	CHECK	RECEIVED: 12/08/2010
	CHECK NO:	1038	
	NAME:	PAJARITO MINING CO 323 W WALNUT ST NOGALES AZ 85621-2628 US	

REMARKS

This receipt was generated by the automated BLM Collections and Billing System and is a paper representation of a portion of the official electronic record contained therein.

UNITED STATES
DEPARTMENT OF THE INTERIOR
BUREAU OF LAND MANAGEMENT

MAINTENANCE FEE WAIVER CERTIFICATION

SEE INSTRUCTIONS ON REVERSE

Amc 93366
104463
104766
87936
100784
FORM APPROVED
OMB NO. 1004-0114
Expires: December 31, 2002

126 10

- This small minor waiver is filed for the assessment year beginning at noon on September 1, 2010 and ending at noon on September 1, 2011.
- The undersigned and all related parties owned ten or fewer mining claims, mill, or tunnel sites located and maintained on Federal lands in the United States of America on September 1, 2010.
- The undersigned have performed the assessment work required by law for each mining claim listed prior to filing this waiver and understand that by filing this form; an affidavit of assessment work must be recorded by the December 30th following the filing of this waiver.
- The undersigned understand that if the assessment work obligation has not yet come due under 30 U.S.C. 28 (for those claims in their first assessment year only); a notice of intent to hold reciting this condition must be recorded by the December 30th following the filing of this waiver.
- The undersigned understand that mill and tunnel sites may also be listed upon this waiver and be waived from payment of the maintenance fee; and that a notice of intent to hold for these sites is required to be recorded by the December 30th immediately following the filing of this waiver.
- The undersigned understand and acknowledge that pursuant to 43 U.S.C. 1212 and 18 U.S.C. 1001; the filing or recording of a false, fictitious, or fraudulent document with the Bureau of Land Management may result in a fine of up to \$250,000, a prison term not to exceed five years, or both.
- The mining claims, mill or tunnel sites for which this waiver from payment of the maintenance fees is requested are:

CLAIM OR SITE NAME	BLM RECORDATION SERIAL NUMBER
1. Morning Glory #1	93366
2. Morning Glory #9	104464
3. Morning Glory # 10	104465
4. Morning Glory # 11	104772
5. Morning Glory # 12	104773
6. Sunset # 1	87936
7. Sunset # 2	104777
8. St. Patricks # 3	104468
9. St. Patricks # 4	104469
10. White Oak # 1	100784

RECEIVED
BLM AZ STATE OFFICE
2010 JUL 27 A 10:30
PHOENIX, ARIZONA

The owner(s) (claimants) of the above mining claims and sites are:

Sergio A. Madril Jr. for Pajarito Mining Co.
(Owner's Name - Please Print)

Sergio A. Madril Jr. 7-22-10
(Owner's Signature)

323 W. Walnut St.
(Street or P.O. Box)
Nogales, Arizona 85621
(City) (State) (Zip Code)

Armando V. Madril
(Owner's Name - Please Print)

Armando V. Madril 7-22-10
(Owner's Signature)

627 Camino Arvizu
(Street or P.O. Box)
Rio Rico, Arizona 85648
(City) (State) (Zip Code)

(Owner's Name - Please Print)

(Owner's Signature)

(Street or P.O. Box)

ENTERED INTO COMPUTER

(City) (State) (Zip Code)

AUG 30 2010 PB

(Owner's Name - Please Print)

(Street or P.O. Box)

(Owner's Name - Please Print)

(Street or P.O. Box)

(Owner's Name - Please Print)

(Street or P.O. Box)

(Owner's Name - Please Print)

(Street or P.O. Box)

(Owner's Signature)

(City) _____
(State) _____
(Zip Code)

(Owner's Signature)

(City) _____
(State) _____
(Zip Code)

(Owner's Signature)

(City) _____
(State) _____
(Zip Code)

(Owner's Signature)

(City) _____
(State) _____
(Zip Code)

INSTRUCTIONS

1. This certification is made under the provisions of § 1744 of Title 43 and § 28-28k of Title 30 of the United States Code; and the regulations thereunder (43 CFR Part 3830).
2. The claimant(s) must fill in the dates in paragraph 1 for the beginning and ending of the assessment year for which this waiver is sought.
3. The claimant(s) must fill in the date in paragraph 2 for the beginning of the assessment year for which this waiver is sought.
4. All claim and site names and Bureau of Land Management (BLM) serial numbers must be listed for the mining claims, mill sites, and tunnel sites for which the waiver is sought.
5. All owners of the mining claims, mill sites, and tunnel sites and their addresses must be given.
6. This waiver form must be signed by all the claimants or their designated agent, in original form. If an agent is designated, a notarized designation of agent, signed by all of the claimants with proper address given, must be submitted with this waiver.
7. This form must be filed no later than September 1st for the upcoming assessment year in the BLM State Office where the mining claims or sites are recorded, or the waiver cannot be granted by the BLM. (Example: to obtain a waiver for the assessment year 2000, which begins at noon on September 1, 1999, you must qualify for and file for a waiver no later than September 1, 1999 in the proper BLM State Office).
8. For all mining claims which require assessment work, you must record an affidavit of labor on or before the December 30th immediately following the filing of this waiver. For all other mining claims or sites waived, you must record a notice of intent to hold on or before the December 30th immediately following the filing of this waiver.
9. Mill and tunnel sites may also be listed upon this waiver and be waived from payment of the maintenance fee. A notice of intent to hold for these sites is required to be filed by the December 30th following the filing of this waiver.

NOTICE/BURDEN HOURS STATEMENT

The Privacy Act of 1974, as amended, and the regulation in 43 CFR 2.48(d) provide that you be furnished the following information in connection with the information required by this certification of waiver from rental fees.

AUTHORITY: 30 U.S.C. 28-28k; 43 U.S.C. 1201, 1457, 1740, and 1744; and 43 CFR 3830.

PRINCIPLE PURPOSE: This information is to be used to verify that the owner(s) (claimants) of a mining claim has complied with 30 U.S.C. 28f and is entitled to perform assessment work in lieu of paying the maintenance fee for the mining claims listed on this form.

ROUTINE USE: (1) Adjudication of the claimant(s) certification of waiver from paying the maintenance fee otherwise required by 30 U.S.C. 28f. (2) Disclosure may be made to appropriate Federal agencies when location is made within the agency's geographic area of responsibility. (3) Information from the record and/or the record will be transferred to the appropriate Federal, State, or local agency, or a member of the public in response to a specific request for pertinent information. (4) Information may also be provided to the Department of Justice or in a proceeding before a court or adjudicative body; or to Federal, State, local or foreign agencies when needed for enforcement of civil or criminal codes or applicable regulations concerning title rights upon the public land.

EFFECT OF NOT PROVIDING INFORMATION: Disclosure of this information is required by 30 U.S.C. 28f and 43 CFR Part 3830 for those qualified claimants wishing to take the small miner waiver allowed. Failure to supply the information required in this form to support the claimants certification of waiver from payment of the otherwise required maintenance fees will result in the waiver being disallowed and the mining claims subject to forfeiture by BLM under 30 U.S.C. 28i.

The Paperwork Reduction Act of 1995 requires us to inform you that: This information is being collected to allow the BLM to determine if you qualify for a waiver from the payment of \$100 per mining claim or site maintenance fee established in 30 U.S.C. 28f and the implementing regulations at 43 CFR 3830. A response to this request is required in accordance with the statute to obtain you benefit.

BLM would like you to know that you do not have to respond to this, or any other Federal agency-sponsored information collection unless it displays a currently valid OMB control number.

Public reporting burden for this form is estimated to average 8 minutes (0.13 hours) per response, including time to review instructions, gathering and maintaining data, and completing and reviewing the form. Direct comment regarding this burden estimate, or any other aspect of this form, to the U.S. Department of the Interior, Bureau of Land Management, (1004-0114) Bureau Clearance Officer (WO-630), Mail Stop 401 LS, 1849 C St., N.W., Washington D.C. 20240.

FOR OFFICIAL USE ONLY



Pajarito Mining Company
323 W. Walnut St.
Nogales, AZ 85621

July 20, 2010

Dear Sir:

Enclosed is Maintenance Fee Waiver certification for
Assessment Year 2011. Plus, \$5.00 to cover return postage and
handling of copy of Received by BLM Stamped Maintenance Fee
Waiver Certification for our records.

Sincerely,

Sergio A. Madril (President)

PHOENIX, ARIZONA

2010 JUL 21 A 10: 30

RECEIVED
BLM AZ STATE OFFICE

**United States Department of the Interior
Bureau of Land Management
LANDS/RECREATION & PLANNING
ONE N CENTRAL AVE
PHOENIX, AZ 85004 -2203
Phone:**

Receipt

No: 2178471

Transaction #: 2248031
Date of Transaction: 07/27/2010

LINE #	QTY	DESCRIPTION	REMARKS	UNIT PRICE	TOTAL
1	1.00	IAC PRODUCTS / SERVICE/ADMIN CHARGES / MAILING COSTS / POSTAGE	AMC93366	- n/a -	5.00
TOTAL:					\$5.00

PAYMENT INFORMATION					
1	AMOUNT:	5.00	POSTMARKED:	07/22/2010	
	TYPE:	CHECK	RECEIVED:	07/27/2010	
	CHECK NO:	1036			
	NAME:	PAJARITO MINING CO 323 W WALNUT ST NOGALES AZ 85621			

REMARKS

This receipt was generated by the automated BLM Collections and Billing System and is a paper representation of a portion of the official electronic record contained therein.



Pajarito Mining Company
323 W. Walnut St.

Nogales, AZ 85621 (520) 287-6001

AMC 93366
87936
100784
104463
104766

November 20, 2009

Dear Sir:

Enclosed is Affidavit of Performance of Annual Work.
2008-2009.

Enclosed is one check for Service Charge Fee \$ 100.00

Enclosed is one check for postage for
return of receipt and BLM Stamped of
affidavit of Performance of annual work
for our records.

\$ 5.00

PHOENIX, ARIZONA

2009 DEC - 8 A 9: 30

RECEIVED
BLM AZ STATE OFFICE

Sincerely,

Sergio A. Madril/Pajarito Mining Co.





2009-0681

Page 1 of 2

Requested By: PAJARITO MINING

SUZANNE SAINZ, RECORDER

SANTA CRUZ COUNTY, ARIZONA

11-25-2009 02:39 PM Recording Fee \$19.00

Return Document to:

For BLM Use Only

A3850-1(JULY 1992)

Pajarito Mining Co.
323 W. Walnut St.
Nogales, Arizona 85621
Telephone # (520) 287-6001

COUNT: 10	INT: <u>add</u>
AMOUNT: 100.00	
RECEIPT: 205-1027	
CHECK NO: 1026	

PHOENIX ARIZONA

2009 DEC - 8 A 9:21

RECEIVED
BLM AZ STATE OFFICE



AFFIDAVIT OF PERFORMANCE OF ANNUAL WORK

Also fill in ITEMS 1 through 9 and the reverse side of this document.



NOTICE OF INTENTION TO HOLD

I intend to hold the claims(s)/site(s) listed on the reverse side of this document for the calendar year 20____.
Also fill in ITEMS 1 through 4 and ITEM 9.

NOTICES OF INTENTION TO HOLD ARE FOR MILL SITES AND TUNNEL SITES OR FOR MINING CLAIMS WHEN ASSESSMENT WORK HAS NOT BEEN DONE, REGARDLESS OF WHETHER THE ANNUAL ASSESSMENT HAS BEEN SUSPENDED, DEFERRED, OR NOT YET ACCRUED. THE FILING OF A NOTICE OF INTENTION TO HOLD SHALL NOT RELIEVE THE OWNER OF COMPLYING WITH FEDERAL AND STATE LAWS PERTAINING TO THE PERFORMANCE OF ANNUAL ASSESSMENT WORK. NOTICES OF INTENTION TO HOLD FOR MILL SITES OR TUNNEL SITES NEED NOT BE COUNTY RECORDED. FOR MINING CLAIMS THE FORM FILED WITH THE BLM MUST BE IDENTICAL TO THE ONE THAT WAS OR WILL BE FILED WITH THE COUNTY.

Evidence of Annual Assessment Work or a Notice of Intention to Hold must be filed each calendar year following the calendar year in which the claim/site was located. **ALL CLAIMS LISTED ON A SINGLE AFFIDAVIT MUST BE CONTIGUOUS.**

1. State of Arizona, County of Santa Cruz ss:

2. I, (Name) Sergio A. Madril for Pajarito Mining Co.

3. Reside at (Address) 323 W. Walnut St.

City Nogales, County Santa Cruz, State Arizona, Zip 85621

being duly sworn, deposes and says that he/she is a citizen of the United States, more than eighteen years of age, that all of the facts set forth in this affidavit/notice, subject to the provisions and penalties of 18 U.S.C. 1001 pertaining to the filing of false, fictitious, or fraudulent statements with the United States, are true and correct according to the best of my knowledge, information and belief.

4. Owner's Name and Address (If not shown in items 1-3 above) CHECK HERE IF THIS IS A CHANGE OF ADDRESS

5. That I am personally acquainted with the mining claims(s). The work and improvements were made by and at the expense of the owner(s) of said claim(s). Said contiguous group of claims, listed on the reverse side of this document, are situated in the Pajarito Mining District, Santa Cruz County, Arizona.

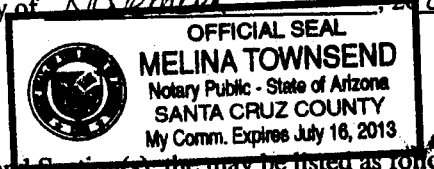
6. That between the dates starting at 12 o'clock noon on September 1, 20 08 And ending at 12 o'clock noon on September 1, 20 09 at least \$ 1,000.00 Dollars worth of work and improvements were done and performed upon said claim(s) or upon one or more of a contiguous group of claims for the benefit of all, or wholly or partly outside of a contiguous group of claims for the benefit of all, not including the location work.

7. That the following persons were employed to perform the work and improvements described herein: Sergio A. Madril
Armando V. Madril-Harold D. Peare-Victor Madril-Jesus "Chui"-Alex Madril-COR Development Group.

8. That the work and improvements performed were: Milling-concentrating-rental land,equipment,water
Securing Funding and financing for mine development, fuel-vehicle wear and tearmaintenance.
Sampling and assaying, office supplies-postage.

9. Dated: 11-25-2009 Signature: Sergio A. Madril

SUBSCRIBED AND SWORN TO before me, a Notary Public, this 25th day of November, 2009
 by Melina Townsend
 Notary Public State of Arizona
 MY COMMISSION EXPIRES 7-16-13




If the claims/sites have consecutive BLM#s and are in the same Township, Range and Section(s), they may be listed as follows:

CLAIM/SITE NAME	SERIAL NUMBER	DKT/Pg or Recording # Of ORIGINAL LOCATION NOTICE	TWN SHP	RNG	SEC(S)
SAMPLE 1 - 10	A MC 19640 - 49	DKT/Pg 1025/1-10 RECORDING #9106173-82	4N	20W	36
1. Morning Glory # 1	AMC 93366 L	271-278	23S.	12E.	34
2. Morning Glory # 9	AMC 104464	279-20	23S.	12E.	34
3. Morning Glory # 10	AMC 104465	278-21	23S.	12E.	34
4. Morning Glory # 11	AMC 104772	280-316	23S.	12E.	34
5. Morning Glory # 12	AMC 104773	280-317	23S.	12E.	34
6. Sunset # 1	AMC 87936 L	263-516	24S.	12E.	3
7. Sunset # 2	AMC 104777	280-321	24S.	12E.	3
8. St. Patrick # 3	AMC 104468	279-24	24S.	12E.	3
9. St. Patrick # 4	AMC 104469	279-25	24S.	12E.	3
10 White Oak	AMC 100784 L	276-121	24S.	12E.	2

FILE WITH: BUREAU OF LAND MANAGEMENT, 222 NORTH CENTRAL AVENUE, PHOENIX, ARIZONA 85004-2203 and the respective county recorder, ON OR BEFORE DECEMBER 30th (NOT THE 31st). BLM requires a \$5.00 nonrefundable service charge for each mining claim, mill site or tunnel site.

This form is for the purpose of complying with the laws of the United States Department of the Interior, Bureau of Land Management and the State of Arizona pertaining to assessment work and/or notice of intention to hold. 30 U.S.C. 28, 43 CFR 3833.2, ARS 27-208. Subject to Paperwork Reduction Act and Privacy Act statements available at the BLM AZ State Office. This form is not copyrighted. It may be reproduced without restriction.

For BLM Use Only



United States Department of the Interior
Bureau of Land Management
 BUSINESS & SUPPORT SVCS DIV
 ONE N CENTRAL AVE SUITE 800
 PHOENIX, AZ 85004 -4427
 Phone: (602) 417-9200

Receipt

No: 2051027

Transaction #: 2116847	
Date of Transaction: 12/10/2009	
CUSTOMER:	PAJARITO MINING CO 323 W WALNUT ST NOGALES, AZ 85621-2628 US

LINE #	QTY	DESCRIPTION	REMARKS	UNIT PRICE	TOTAL
1	1.00	LOCATABLE MINERALS / MINING CLAIMS-NOT NEW-UNADJUD, ONE AUTH NO. ONLY / MINING CLAIM MONEY RECEIVED CASES: AMC93366/\$100.00	POL/10	- n/a -	100.00
2	1.00	IAC PRODUCTS / SERVICE/ADMIN CHARGES / MAILING COSTS / POSTAGE		5.00	5.00
TOTAL:					\$105.00

PAYMENT INFORMATION			
1	AMOUNT:	100.00	POSTMARKED: 12/04/2009
	TYPE:	CHECK	RECEIVED: 12/08/2009
	CHECK NO:	1026	
	NAME:	PAJARITO MINING CO 323 W WALNUT ST NOGALES AZ 85621-2628 US	
2	AMOUNT:	5.00	POSTMARKED: 12/04/2009
	TYPE:	CHECK	RECEIVED: 12/08/2009
	CHECK NO:	1027	
	NAME:	PAJARITO MINING CO 323 W WALNUT ST NOGALES AZ 85621-2628 US	

REMARKS

This receipt was generated by the automated BLM Collections and Billing System and is a paper representation of a portion of the official electronic record contained therein.

UNITED STATES
DEPARTMENT OF THE INTERIOR
BUREAU OF LAND MANAGEMENT
MAINTENANCE FEE WAIVER CERTIFICATION

SEE INSTRUCTIONS ON REVERSE

Amc 93366
104463
104766
87936
100784

(614)

(TS)

FORM APPROVED
OMB NO. 1004-0114
Expires: December 31, 2002

- This small miner waiver is filed for the assessment year beginning at noon on September 1, 2009 and ending at noon on September 1, 2010
- The undersigned and all related parties owned ten or fewer mining claims, mill, or tunnel sites located and maintained on Federal lands in the United States of America on September 1, 2009
- The undersigned have performed the assessment work required by law for each mining claim listed prior to filing this waiver and understand that by filing this form; an affidavit of assessment work must be recorded by the December 30th following the filing of this waiver.
- The undersigned understand that if the assessment work obligation has not yet come due under 30 U.S.C. 28 (for those claims in their first assessment year only); a notice of intent to hold reciting this condition must be recorded by the December 30th following the filing of this waiver.
- The undersigned understand that mill and tunnel sites may also be listed upon this waiver and be waived from payment of the maintenance fee; and that a notice of intent to hold for these sites is required to be recorded by the December 30th immediately following the filing of this waiver.
- The undersigned understand and acknowledge that pursuant to 43 U.S.C. 1212 and 18 U.S.C. 1001; the filing or recording of a false, fictitious, or fraudulent document with the Bureau of Land Management may result in a fine of up to \$250,000, a prison term not to exceed five years, or both.
- The mining claims, mill or tunnel sites for which this waiver from payment of the maintenance fees is requested are:

CLAIM OR SITE NAME	BLM RECORDATION SERIAL NUMBER
1. Morning Glory #1	93366 ✓
2. Morning Glory #9	104464 ✓
3. Morning Glory # 10	104465 ✓
4. Morning Glory # 11	104772 ✓
5. Morning Glory # 12	104773 ✓
6. Sunset # 1	87936 ✓
7. Sunset # 2	104777
8. St. Patricks # 3	104468
9. St. Patricks # 4	104469
10. White Oak # 1	100784

The owner(s) (claimants) of the above mining claims and sites are:

Sergio A. Madril Jr. for Pajarito Mining Co.
(Owner's Name - Please Print)

Sergio A. Madril 8-10-09
(Owner's Signature)

323 W. Walnut St.
(Street or P.O. Box)
Nogales, Arizona 85621
(City) (State) (Zip Code)

Armando V. Madril for Pajarito Mining Co.
(Owner's Name - Please Print)

Armando Madril 8-10-09
(Owner's Signature)

627 Camino Arvizu
(Street or P.O. Box)
Rio Rico, Arizona 85648
(City) (State) (Zip Code)

(Owner's Name - Please Print)

(Owner's Signature)

(Street or P.O. Box)

(City) (State) (Zip Code)

(Continued on reverse)

RECEIVED
MADRID STATE OFFICE
AUG 13 A 8:27
PHOENIX, ARIZONA

ENTERED INTO COMPUTER

9/22/09

(Owner's Name - Please Print)

(Owner's Signature)

(Street or P.O. Box)

(City)

(State)

(Zip Code)

(Owner's Name - Please Print)

(Owner's Signature)

(Street or P.O. Box)

(City)

(State)

(Zip Code)

(Owner's Name - Please Print)

(Owner's Signature)

(Street or P.O. Box)

(City)

(State)

(Zip Code)

(Owner's Name - Please Print)

(Owner's Signature)

(Street or P.O. Box)

(City)

(State)

(Zip Code)

INSTRUCTIONS

1. This certification is made under the provisions of § 1744 of Title 43 and § 28-28k of Title 30 of the United States Code; and the regulations thereunder (43 CFR Part 3830).
2. The claimant(s) must fill in the dates in paragraph 1 for the beginning and ending of the assessment year for which this waiver is sought.
3. The claimant(s) must fill in the date in paragraph 2 for the beginning of the assessment year for which this waiver is sought.
4. All claim and site names and Bureau of Land Management (BLM) serial numbers must be listed for the mining claims, mill sites, and tunnel sites for which the waiver is sought.
5. All owners of the mining claims, mill sites, and tunnel sites and their addresses must be given.
6. This waiver form must be signed by all the claimants or their designated agent, in original form. If an agent is designated, a notarized designation of agent, signed by all of the claimants with proper address given, must be submitted with this waiver.
7. This form must be filed no later than September 1st for the upcoming assessment year in the BLM State Office where the mining claims or sites are recorded, or the waiver cannot be granted by the BLM. (Example: to obtain a waiver for the assessment year 2000, which begins at noon on September 1, 1999, you must qualify for and file for a waiver no later than September 1, 1999 in the proper BLM State Office).
8. For all mining claims which require assessment work, you must record an affidavit of labor on or before the December 30th immediately following the filing of this waiver. For all other mining claims or sites waived, you must record a notice of intent to hold on or before the December 30th immediately following the filing of this waiver.
9. Mill and tunnel sites may also be listed upon this waiver and be waived from payment of the maintenance fee. A notice of intent to hold for these sites is required to be filed by the December 30th following the filing of this waiver.

NOTICE/BURDEN HOURS STATEMENT

The Privacy Act of 1974, *as amended*, and the regulation in 43 CFR 2.48(d) provide that you be furnished the following information in connection with the information required by this certification of waiver from rental fees.

AUTHORITY: 30 U.S.C. 28-28k; 43 U.S.C. 1201, 1457, 1740, and 1744; and 43 CFR 3830.

PRINCIPLE PURPOSE: This information is to be used to verify that the owner(s) (claimants) of a mining claim has complied with 30 U.S.C. 28f and is entitled to perform assessment work in lieu of paying the maintenance fee for the mining claims listed on this form.

ROUTINE USE: (1) Adjudication of the claimant(s) certification of waiver from paying the maintenance fee otherwise required by 30 U.S.C. 28f. (2) Disclosure may be made to appropriate Federal agencies when location is made within the agency's geographic area of responsibility. (3) Information from the record and/or the record will be transferred to the appropriate Federal, State, or local agency, or a member of the public in response to a specific request for pertinent information. (4) Information may also be provided to the Department of Justice or in a proceeding before a court or adjudicative body; or to Federal, State, local or foreign agencies when needed for enforcement of civil or criminal codes or applicable regulations concerning title rights upon the public land.

EFFECT OF NOT PROVIDING INFORMATION: Disclosure of this information is required by 30 U.S.C. 28f and 43 CFR Part 3830 for those qualified claimants wishing to take the small miner waiver allowed. Failure to supply the information required in this form to support the claimants certification of waiver from payment of the otherwise required maintenance fees will result in the waiver being disallowed and the mining claims subject to forfeiture by BLM under 30 U.S.C. 28i.

The Paperwork Reduction Act of 1995 requires us to inform you that:

This information is being collected to allow the BLM to determine if you qualify for a waiver from the payment of \$100 per mining claim or site maintenance fee established in 30 U.S.C. 28f and the implementing regulations at 43 CFR 3830. A response to this request is required in accordance with the statute to obtain your benefit.

BLM would like you to know that you do not have to respond to this, or any other Federal agency-sponsored information collection unless it displays a currently valid OMB control number.

Public reporting burden for this form is estimated to average 8 minutes (0.13 hours) per response, including time to review instructions, gathering and maintaining data, and completing and reviewing the form. Direct comment regarding this burden estimate, or any other aspect of this form, to the U.S. Department of the Interior, Bureau of Land Management, (1004-0114) Bureau Clearance Officer (WO-630), Mail Stop 401 LS, 1849 C St., N.W., Washington, D.C. 20240.

FOR OFFICIAL USE ONLY



AMC 93366
AMC 104463
AMC 104766
AMC 87936
AMC 100784

Pajarito Mining Company
323 W. Walnut St.

Nogales, AZ 85621 (520) 287-6001

August 10, 2009

Dear Sir:

Enclosed is Maintenance Fee Waiver
Certification for Accessment year 2010,
plus Return Postage for the copy of
Received by B.L.M Stamped Maintenance
Fee Waiver Certification, for our records.

Sincerely
Sergio A. Morales
CEO P.M.C.

PHOENIX, ARIZONA

2009 AUG 13 A 8:27

RECEIVED
BLM AZ STATE OFFICE

United States Department of the Interior
Bureau of Land Management
 BUSINESS & SUPPORT SVCS DIV
 ONE N CENTRAL AVE SUITE 800
 PHOENIX, AZ 85004 -4427
 Phone: (602) 417-9200

Receipt

No: 1978234

Transaction #: 2042235	
Date of Transaction: 08/14/2009	
CUSTOMER:	PAJARITO MINING CO 323 W WALNUT ST NOGALES, AZ 85621-2628 US

LINE #	QTY	DESCRIPTION	REMARKS	UNIT PRICE	TOTAL
1	1.00	IAC PRODUCTS / SERVICE/ADMIN CHARGES / MAILING COSTS / POSTAGE		3.00	3.00
2	1.00	LOCATABLE MINERALS / MINING CLAIMS-NOT NEW-UNADJUD, ONE AUTH NO. ONLY / MINING CLAIM MONEY RECEIVED CASES: AMC93366/\$0.00	WAIVER	- n/a -	0.00
TOTAL:					\$3.00

PAYMENT INFORMATION			
1	AMOUNT:	3.00	POSTMARKED: 08/11/2009
	TYPE:	CHECK	RECEIVED: 08/13/2009
	CHECK NO:	1019	
	NAME:	PAJARITO MINING CO 323 W WALNUT ST NOGALES AZ 85621-2628 US	

REMARKS

This receipt was generated by the automated BLM Collections and Billing System and is a paper representation of a portion of the official electronic record contained therein.



AMC 100784

AMC 93366
AMC 104463
AMC 104766
AMC 87936

Return Document to:

For BLM Use Only

A3850-1(JULY 1992)

Pajarito Mining Co.
323 W. Walnut St.
Nogales, Arizona 85621
Telephone # (520) 287-6001

COUNT: 10	INT: SB
AMOUNT: 100.00	
RECEIPT: 1815024	
CHECK NO: 1017	

RECEIVED
BLM AZ STATE OFFICE
2008 NOV - 3 A 8: 14
PHOENIX, ARIZONA



AFFIDAVIT OF PERFORMANCE OF ANNUAL WORK

Also fill in ITEMS 1 through 9 and the reverse side of this document.



NOTICE OF INTENTION TO HOLD

I intend to hold the claims(s)/site(s) listed on the reverse side of this document for the calendar year 20____.
Also fill in ITEMS 1 through 4 and ITEM 9.

NOTICES OF INTENTION TO HOLD ARE FOR MILL SITES AND TUNNEL SITES OR FOR MINING CLAIMS WHEN ASSESSMENT WORK HAS NOT BEEN DONE, REGARDLESS OF WHETHER THE ANNUAL ASSESSMENT HAS BEEN SUSPENDED, DEFERRED, OR NOT YET ACCRUED. THE FILING OF A NOTICE OF INTENTION TO HOLD SHALL NOT RELIEVE THE OWNER OF COMPLYING WITH FEDERAL AND STATE LAWS PERTAINING TO THE PERFORMANCE OF ANNUAL ASSESSMENT WORK. NOTICES OF INTENTION TO HOLD FOR MILL SITES OR TUNNEL SITES NEED NOT BE COUNTY RECORDED. FOR MINING CLAIMS THE FORM FILED WITH THE BLM MUST BE IDENTICAL TO THE ONE THAT WAS OR WILL BE FILED WITH THE COUNTY.

Evidence of Annual Assessment Work or a Notice of Intention to Hold must be filed each calendar year following the calendar year in which the claim/site was located. **ALL CLAIMS LISTED ON A SINGLE AFFIDAVIT MUST BE CONTIGUOUS.**

1. State of Arizona, County of Santa Cruz ss:
2. I, (Name) Sergio A. Madril for Pajarito Mining Co.
3. Reside at (Address) 323 W. Walnut St.

City Nogales, County Santa Cruz, State Arizona, Zip 85621

being duly sworn, deposes and says that he/she is a citizen of the United States, more than eighteen years of age, that all of the facts set forth in this affidavit/notice, subject to the provisions and penalties of 18 U.S.C. 1001 pertaining to the filing of false, fictitious, or fraudulent statements with the United States, are true and correct according to the best of my knowledge, information and belief.

4. Owner's Name and Address (If not shown in items 1-3 above) CHECK HERE IF THIS IS A CHANGE OF ADDRESS

5. That I am personally acquainted with the mining claims(s). The work and improvements were made by and at the expense of the owner(s) of said claim(s). Said contiguous group of claims, listed on the reverse side of this document, are situated in the Pajarito Mining District, Santa Cruz County, Arizona.


6. That between the dates starting at 12 o'clock noon on September 1, 2007 And ending at 12 o'clock noon on September 1, 2008 at least \$ 1,000.00 Dollars worth of work and improvements were done and performed upon said claim(s) or upon one or more of a contiguous group of claims for the benefit of all, or wholly or partly outside of a contiguous group of claims for the benefit of all, not including the location work.

1/12/09 BS
ENTERED INTO COMPUTER

7. That the following persons were employed to perform the work and improvements described herein: Sergio A. Madril, Harold D. Peare, Armando V. Madril, Victor Madril, Juan Carlos Madril, Juan Armenta, J. Garcia John Mason. Frank Gil. Carlos Campos, Mike Macalahan.
8. That the work and improvements performed were: Milling-concentrating-~~rental land, equipment, water~~ Securing Funding and financing for mine development, Fuel-vehicle wear and tear maintenance. Sampling and assaying report. Office supplies-postage.

9. Dated: 10-16-08 Signature: Sergio A. Madril

SUBSCRIBED AND SWORN TO before me, a Notary Public, this 16th day of October by Sergio Alfonso Madril
 Notary Public Ana Chavez
 MY COMMISSION EXPIRES 04-24-09



If the claims/sites have consecutive BLM#s and are in the same Township, Range and Section(s), they may be listed as follows:

CLAIM/SITE NAME	SERIAL NUMBER	DKT/Pg or Recording # Of ORIGINAL LOCATION NOTICE	TWN SHP	RNG	SEC(S)
1. Morning Glory # 1	AMC 93366	271-278	23S.	12E.	34
2. Morning Glory # 9	AMC 104464	279-20	23S.	12E.	34
3. Morning Glory # 10	AMC 104465	278-21	23S.	12E.	34
4. Morning Glory # 11	AMC 104772	280-316	23S.	12E.	34
5. Morning Glory # 12	AMC 104773	280-317	23S.	12E.	34
6. Sunset # 1	AMC 87936	263-516	24S.	12E.	3
7. Sunset # 2	AMC 104777	280-321	24S.	12E.	3
8. St. Patrick # 3	AMC 104468	279-24	24S.	12E.	3
9. St. Patrick # 4	AMC 104469	279-25	24S.	12E.	3
10. White Oak	AMC 100784	276-121	24S.	12E.	2

FILE WITH: BUREAU OF LAND MANAGEMENT, 222 NORTH CENTRAL AVENUE, PHOENIX, ARIZONA 85004-2203 and the respective county recorder, ON OR BEFORE DECEMBER 30th (NOT THE 31st). BLM requires a \$5.00 nonrefundable service charge for each mining claim, mill site or tunnel site.


This form is for the purpose of complying with the laws of the United States Department of the Interior, Bureau of Land Management and the State of Arizona pertaining to assessment work and/or notice of intention to hold. 30 U.S.C. 28, 43 CFR 3833.2, ARS 27-208. Subject to Paperwork Reduction Act and Privacy Act statements available at the BLM AZ State Office. This form is not copyrighted. It may be reproduced without restriction.

For BLM Use Only

RECEIVED
BLM AZ STATE OFFICE

2008 NOV - 3 A 8:13

PHOENIX, ARIZONA



Pajarito Mining Company
323 W. Walnut St.
Togales, AZ 85621 (520) 287-6001

10-27-08

Dear Sir:

Enclosed is check # 1017, for \$ 100.00,
for service charges.

Plus, return envelop + postage for
return of receipt and B.L.M. stamps of
received affidavit of Performance of Annual Work.

Sincerely

Sergio A. Modaf

RECEIVED
BLM AZ STATE OFFICE
2008 NOV - 3 A 8: 08
PHOENIX, ARIZONA

United States Department of the Interior
Bureau of Land Management
 BUSINESS & SUPPORT SVCS DIV
 ONE N CENTRAL AVE SUITE 800
 PHOENIX, AZ 85004 -4427
 Phone: (602) 417-9200

Receipt

No: 1815024

Transaction #: 1873689
Date of Transaction: 11/06/2008

CUSTOMER:	PAJARITO MINING CO 323 W WALNUT ST NOGALES, AZ 85621-2628 US
------------------	--

LINE #	QTY	DESCRIPTION	REMARKS	UNIT PRICE	TOTAL
1	1.00	LOCATABLE MINERALS / MINING CLAIMS-NOT NEW-UNADJUD, ONE AUTH NO. ONLY / MINING CLAIM MONEY RECEIVED CASES: AMC93366/\$100.00	POL	- n/a -	100.00
TOTAL:					\$100.00

PAYMENT INFORMATION					
1	AMOUNT:	100.00	POSTMARKED:	10/27/2008	
	TYPE:	CHECK	RECEIVED:	11/03/2008	
	CHECK NO:	1017			
	NAME:	PAJARITO MINING CO. 323 W WALNUT ST NOGALES AZ 85621-2628 US			

REMARKS

This receipt was generated by the automated BLM Collections and Billing System and is a paper representation of a portion of the official electronic record contained therein.

ENTERED INTO COMPUTER

8/6/08 DJG

UNITED STATES
DEPARTMENT OF THE INTERIOR
BUREAU OF LAND MANAGEMENT

MAINTENANCE FEE WAIVER CERTIFICATION

SEE INSTRUCTIONS ON REVERSE

AMC 73366
AMC 87936
AMC 100784
AMC 104463
AMC 104766

(46)

FORM APPROVED
OMB NO. 1004-0114
Expires: December 31, 2002

- This small miner waiver is filed for the assessment year beginning at noon on September 1, 2008 and ending at noon on September 1, 2009.
- The undersigned and all related parties owned ten or fewer mining claims, mill, or tunnel sites located and maintained on Federal lands in the United States of America on September 1, 2008.
- The undersigned have performed the assessment work required by law for each mining claim listed prior to filing this waiver and understand that by filing this form; an affidavit of assessment work must be recorded by the December 30th following the filing of this waiver.
- The undersigned understand that if the assessment work obligation has not yet come due under 30 U.S.C. 28 (for those claims in their first assessment year only); a notice of intent to hold reciting this condition must be recorded by the December 30th following the filing of this waiver.
- The undersigned understand that mill and tunnel sites may also be listed upon this waiver and be waived from payment of the maintenance fee; and that a notice of intent to hold for these sites is required to be recorded by the December 30th immediately following the filing of this waiver.
- The undersigned understand and acknowledge that pursuant to 43 U.S.C. 1212 and 18 U.S.C. 1001; the filing or recording of a false, fictitious, or fraudulent document with the Bureau of Land Management may result in a fine of up to \$250,000, a prison term not to exceed five years, or both.
- The mining claims, mill or tunnel sites for which this waiver from payment of the maintenance fees is requested are:

CLAIM OR SITE NAME	BLM RECORDATION SERIAL NUMBER
1. Morning Glory #1	93366
2. Morning Glory #9	104464
3. Morning Glory #10	104465
4. Morning Glory #11	104772
5. Morning Glory #12	104773
6. Sunset #1	87936
7. Sunset #2	104777
8. St. Patricks #3	104468
9. St. Patricks #4	104469
10. White Oak #1	100784

The owner(s) () of the above mining claims and sites are:

Sergio A. Madril jr. for Pajarito Mining Co.
(Owner's Name - Please Print)
323 W. Walnut St.
(Street or P.O. Box)

Sergio A. Madril Jr.
(Owner's Signature)
7-21-08

Nogales, Arizona 85621
(City) (State) (Zip Code)

Armando V. Madril for Pajarito Mining Co.
(Owner's Name - Please Print)
627 Camino Arvizu St.
(Street or P.O. Box)

Armando V. Madril
(Owner's Signature)
7-21-08

Rio Rico, Arizona 85648
(City) (State) (Zip Code)

(Owner's Name - Please Print)
(Street or P.O. Box)
(City) (State) (Zip Code)

(Owner's Signature)

RECEIVED
BLM, AZ STATE OFFICE
PHOENIX, ARIZONA
2008 AUG - 1 A 7:08

(Owner's Name - Please Print)

(Owner's Signature)

(Street or P.O. Box)

(City)

(State)

(Zip Code)

(Owner's Name - Please Print)

(Owner's Signature)

(Street or P.O. Box)

(City)

(State)

(Zip Code)

(Owner's Name - Please Print)

(Owner's Signature)

(Street or P.O. Box)

(City)

(State)

(Zip Code)

(Owner's Name - Please Print)

(Owner's Signature)

(Street or P.O. Box)

(City)

(State)

(Zip Code)

INSTRUCTIONS

1. This certification is made under the provisions of § 1744 of Title 43 and § 28-28k of Title 30 of the United States Code; and the regulations thereunder (43 CFR Part 3830).
2. The claimant(s) must fill in the dates in paragraph 1 for the beginning and ending of the assessment year for which this waiver is sought.
3. The claimant(s) must fill in the date in paragraph 2 for the beginning of the assessment year for which this waiver is sought.
4. All claim and site names and Bureau of Land Management (BLM) serial numbers must be listed for the mining claims, mill sites, and tunnel sites for which the waiver is sought.
5. All owners of the mining claims, mill sites, and tunnel sites and their addresses must be given.
6. This waiver form must be signed by all the claimants or their designated agent, in original form. If an agent is designated, a notarized designation of agent, signed by all of the claimants with proper address given, must be submitted with this waiver.
7. This form must be filed no later than September 1st for the upcoming assessment year in the BLM State Office where the mining claims or sites are recorded, or the waiver cannot be granted by the BLM. (Example: to obtain a waiver for the assessment year 2000, which begins at noon on September 1, 1999, you must qualify for and file for a waiver no later than September 1, 1999 in the proper BLM State Office).
8. For all mining claims which require assessment work, you must record an affidavit of labor on or before the December 30th immediately following the filing of this waiver. For all other mining claims or sites waived, you must record a notice of intent to hold on or before the December 30th immediately following the filing of this waiver.
9. Mill and tunnel sites may also be listed upon this waiver and be waived from payment of the maintenance fee. A notice of intent to hold for these sites is required to be filed by the December 30th following the filing of this waiver.

NOTICE/BURDEN HOURS STATEMENT

The Privacy Act of 1974, *as amended*, and the regulation in 43 CFR 2.48(d) provide that you be furnished the following information in connection with the information required by this certification of waiver from rental fees.

AUTHORITY: 30 U.S.C. 28-28k; 43 U.S.C. 1201, 1457, 1740, and 1744; and 43 CFR 3830.

PRINCIPLE PURPOSE: This information is to be used to verify that the owner(s) (claimants) of a mining claim has complied with 30 U.S.C. 28f and is entitled to perform assessment work in lieu of paying the maintenance fee for the mining claims listed on this form.

ROUTINE USE: (1) Adjudication of the claimant(s) certification of waiver from paying the maintenance fee otherwise required by 30 U.S.C. 28f. (2) Disclosure may be made to appropriate Federal agencies when location is made within the agency's geographic area of responsibility. (3) Information from the record and/or the record will be transferred to the appropriate Federal, State, or local agency, or a member of the public in response to a specific request for pertinent information. (4) Information may also be provided to the Department of Justice or in a proceeding before a court or adjudicative body; or to Federal, State, local or foreign agencies when needed for enforcement of civil or criminal codes or applicable regulations concerning title rights upon the public land.

EFFECT OF NOT PROVIDING INFORMATION: Disclosure of this information is required by 30 U.S.C. 28f and 43 CFR Part 3830 for those qualified claimants wishing to take the small miner waiver allowed. Failure to supply the information required in this form to support the claimants certification of waiver from payment of the otherwise required maintenance fees will result in the waiver being disallowed and the mining claims subject to forfeiture by BLM under 30 U.S.C. 28i.

The Paperwork Reduction Act of 1995 requires us to inform you that:

This information is being collected to allow the BLM to determine if you qualify for a waiver from the payment of \$100 per mining claim or site maintenance fee established in 30 U.S.C. 28f and the implementing regulations at 43 CFR 3830. A response to this request is required in accordance with the statute to obtain your benefit.

BLM would like you to know that you do not have to respond to this, or any other, Federal agency-sponsored information collection unless it displays a currently valid OMB control number.

Public reporting burden for this form is estimated to average 8 minutes (0.133 hours) per response, including time to review instructions, gathering and maintaining data, and completing and reviewing the form. Direct comments regarding this burden estimate, or any other aspect of this form, to the U.S. Department of the Interior, Bureau of Land Management, (1004-0114) Bureau Clearance Officer (WO-630), Mail Stop 401 LS, 1849 C Street, N.W., Washington, D.C. 20240.

FOR OFFICIAL USE ONLY

PHOENIX, ARIZONA

2008 MAY -1 A 7:08

RECEIVED
BLM
AZ STATE OFFICE



Pajarito Mining Company
323 W. Walnut St.
Nogales, AZ 85621 (520) 287-6001

July 21, 2008

Dear Sir.

Enclosed is Maintenance Fee Waiver Certification for Accessment Year 2009, plus Return Postage for the copy of Recieved by HLM Stamped Maintenance Fee Waiver Certification, for our records.

Sincerely,

Sergio A. Madril Jr. CEO

PHOENIX, ARIZONA

2008 AUG - 1 A 7:08

5-11-7-2008 10:00 AM



AMC 100784
AMC 104463
AMC 104766
AMC 87936

AMC 93366
~~AMC 104766~~

Return Document to:

For BLM Use Only

A3850-1(JULY 1992)

Pajarito Mining Company
323 W. Walnut St.
Nogales, Arizona 85621
Telephone # (520) 287-6001

COUNT:	10	INT:	ERG
AMOUNT:	100.00		
RECEIPT:	1587442		
CHECK NO:	1012		

PHOENIX, ARIZONA
2007 OCT 17 A 8:15
RECEIVED
BLM, AZ STATE OFFICE

AFFIDAVIT OF PERFORMANCE OF ANNUAL WORK

Also fill in ITEMS 1 through 9 and the reverse side of this document.

NOTICE OF INTENTION TO HOLD

I intend to hold the claims(s)/site(s) listed on the reverse side of this document for the calendar year 20____.
Also fill in ITEMS 1 through 4 and ITEM 9.

NOTICES OF INTENTION TO HOLD ARE FOR MILL SITES AND TUNNEL SITES OR FOR MINING CLAIMS WHEN ASSESSMENT WORK HAS NOT BEEN DONE, REGARDLESS OF WHETHER THE ANNUAL ASSESSMENT HAS BEEN SUSPENDED, DEFERRED, OR NOT YET ACCRUED. THE FILING OF A NOTICE OF INTENTION TO HOLD SHALL NOT RELIEVE THE OWNER OF COMPLYING WITH FEDERAL AND STATE LAWS PERTAINING TO THE PERFORMANCE OF ANNUAL ASSESSMENT WORK. NOTICES OF INTENTION TO HOLD FOR MILL SITES OR TUNNEL SITES NEED NOT BE COUNTY RECORDED. FOR MINING CLAIMS THE FORM FILED WITH THE BLM MUST BE IDENTICAL TO THE ONE THAT WAS OR WILL BE FILED WITH THE COUNTY.

Evidence of Annual Assessment Work or a Notice of Intention to Hold must be filed each calendar year following the calendar year in which the claim/site was located. **ALL CLAIMS LISTED ON A SINGLE AFFIDAVIT MUST BE CONTIGUOUS.**

1. State of Arizona, County of Santa Cruz ss:
2. I, (Name) Sergio A. Madril-For Pajarito Mining Co.
3. Reside at (Address) 323 W. Walnut St.
City Nogales, County Santa Cruz, State Arizona, Zip 85621

being duly sworn, deposes and says that he/she is a citizen of the United States, more than eighteen years of age, that all of the facts set forth in this affidavit/notice, subject to the provisions and penalties of 18 U.S.C. 1001 pertaining to the filing of false, fictitious, or fraudulent statements with the United States, are true and correct according to the best of my knowledge, information and belief.

4. Owner's Name and Address (If not shown in items 1-3 above) CHECK HERE IF THIS IS A CHANGE OF ADDRESS

5. That I am personally acquainted with the mining claims(s). The work and improvements were made by and at the expense of the owner(s) of said claim(s). Said contiguous group of claims, listed on the reverse side of this document, are situated in the Pajarito Mining District, Santa Cruz County, Arizona.


6. That between the dates starting at 12 o'clock noon on September 1, 2006 And ending at 12 o'clock noon on September 1, 2007 at least \$ 1,000.00 Dollars worth of work and improvements were done and performed upon said claim(s) or upon one or more of a contiguous group of claims for the benefit of all, or wholly or partly outside of a contiguous group of claims for the benefit of all, not including the location work.

ENTERED IN COMPUTER
22 10/27/07

7. That the following persons were employed to perform the work and improvements described herein: S.A. Madril Jr.
S.L. Madril-Armando V. Madril-Jose Gonzalez-Harold D. Peare-Enrique Ramos-
Juan Carlos Madril-Jesus Garcia-Tony ElMarro.Victor Madril
 8. That the work and improvements performed were: Milling, concentrating, smelting of ore, rental
land-equipment-water. Securing funding and financing for mine development.Road repair.
Repair water gutter on mine road, food-fuels-vehicle wear and tear maintenance.
Sampling and assaying. Office supplies-Postage.

9. Dated: 10-4-07 Signature: Sergio A. Madril Jr.

SUBSCRIBED AND SWORN TO before me, a Notary Public, this 4 day of October
 by Sergio Madril Pajarito Mining Co.
 Notary Public Sandra J. Romero
 MY COMMISSION EXPIRES 2-1-10



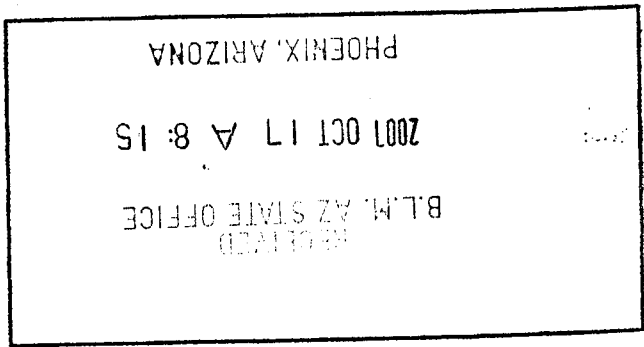
If the claims/sites have consecutive BLM#s and are in the same Township, Range and Section(s), they may be listed as follows:

CLAIM/SITE NAME	SERIAL NUMBER	DKT/Pg or Recording # Of ORIGINAL LOCATION NOTICE	TWN SHP	RNG	SEC(S)
SAMPLE 1 - 10	A MC 19640 - 49	DKT/Pg 1025/1-10 RECORDING #9106173-82	4N	20W	36
1. Morning Glory # 1	AMC 93366	271-278	23S.	12E.	34
2. Morning Glory # 9	AMC 104464	279-20	23S.	12E.	34
3. Morning Glory # 10	AMC 104465	278-21	23S.	12E.	34
4. Morning Glory # 11	AMC 104772	280-316	23S.	12E.	34
5. Morning Glory # 12	AMC 104773	280-317	23S.	12E.	34
6. Sunset # 1	AMC 87936	263-516	24S.	12E.	3
7. Sunset # 2	AMC 104777	280-321	24S.	12E.	3
8. St. Patrick # 3	AMC 104468	279-24	24S.	12E.	3
9. St. Patrick # 4	AMC 104469	279-25	24S.	12E.	3
10. White Oak	AMC 100784	276-121	24S.	12E.	2

FILE WITH: BUREAU OF LAND MANAGEMENT, 222 NORTH CENTRAL AVENUE, PHOENIX, ARIZONA 85004-2203 and the respective county recorder, ON OR BEFORE DECEMBER 30th (NOT THE 31st). BLM requires a \$5.00 nonrefundable service charge for each mining claim, mill site or tunnel site.

This form is for the purpose of complying with the laws of the United States Department of the Interior, Bureau of Land Management and the State of Arizona pertaining to assessment work and/or notice of intention to hold. 30 U.S.C. 28, 43 CFR 3833.2, ARS 27-208. Subject to Paperwork Reduction Act and Privacy Act statements available at the BLM AZ State Office. This form is not copyrighted. It may be reproduced without restriction.

For BLM Use Only





Pajarito Mining Company
323 W. Walnut St.
Nogales, AZ 85621 (520) 287-6001

October 12, 2007

Dear Sir:

Enclosed is Affidavit of Performance of Annual Work, for 2007.
Also enclosed is postage and return envelop for return of BLM stamped
Affidavit of Performance of Annual Work 2007, for our records.

Sincerely,

Sergio A. Madril 10-12-07

Sergio A. Madril
Pajarito Mining Co.

PHOENIX, ARIZONA

2007 OCT 17 A 8:16

RECEIVED
BLM AZ STATE OFFICE

United States Department of the Interior
Bureau of Land Management
 BUSINESS & SUPPORT SVCS DIV
 ONE N CENTRAL AVE SUITE 800
 PHOENIX, AZ 85004 -4427
 Phone: (602) 417-9200

Receipt

No: 1587442

Transaction #: 1639616	
Date of Transaction: 10/18/2007	
CUSTOMER:	PAJARITO MINING CO 323 W WALNUT ST NOGALES,AZ 85621

LINE #	QTY	DESCRIPTION	REMARKS	UNIT PRICE	TOTAL
1	1.00	LOCATABLE MINERALS / MINING CLAIMS- NOT NEW-UNADJUD,ONE AUTH NO. ONLY / MINING CLAIM MONEY RECEIVED (455) CASES: AMC93366/\$100.00	POL 2007 (10)	- n/a -	100.00
TOTAL:					\$100.00

PAYMENT INFORMATION					
1	AMOUNT:	\$100.00	POSTMARKED:	10/15/07 0:00	
	TYPE:	CHECK	RECEIVED:	10/17/2007	
	CHECK NO:	1012			
	NAME:	PAJARITO MINING CO 323 W WALNUT ST NOGALES AZ 85621			

REMARKS

This receipt was generated by the automated BLM Collections and Billing System and is a paper representation of a portion of the official electronic record contained therein.

UNITED STATES
DEPARTMENT OF THE INTERIOR
BUREAU OF LAND MANAGEMENT

MAINTENANCE FEE WAIVER CERTIFICATION

SEE INSTRUCTIONS ON REVERSE

110 RF
AMC 87936
AMC 100784
AMC 104766
FORM APPROVED
OMB NO. 1004-0114
Expires: December 31, 2002
AMC 93366
AMC 104463

1. This small miner waiver is filed for the assessment year beginning at noon on September 1, 2007 and ending at noon on September 1, 2008
2. The undersigned and all related parties owned ten or fewer mining claims, mill, or tunnel sites located and maintained on Federal lands in the United States of America on September 1, 2007
3. The undersigned have performed the assessment work required by law for each mining claim listed prior to filing this waiver and understand that by filing this form; an affidavit of assessment work must be recorded by the December 30th following the filing of this waiver.
4. The undersigned understand that if the assessment work obligation has not yet come due under 30 U.S.C. 28 (for those claims in their first assessment year only); a notice of intent to hold reciting this condition must be recorded by the December 30th following the filing of this waiver.
5. The undersigned understand that mill and tunnel sites may also be listed upon this waiver and be waived from payment of the maintenance fee; and that a notice of intent to hold for these sites is required to be recorded by the December 30th immediately following the filing of this waiver.
6. The undersigned understand and acknowledge that pursuant to 43 U.S.C. 1212 and 18 U.S.C. 1001; the filing or recording of a false, fictitious, or fraudulent document with the Bureau of Land Management may result in a fine of up to \$250,000, a prison term not to exceed five years, or both.
7. The mining claims, mill or tunnel sites for which this waiver from payment of the maintenance fees is requested are:

CLAIM OR SITE NAME	BLM RECORDATION SERIAL NUMBER
1. Morning Glory #1	93366
2. Morning Glory #9	104464
3. Morning Glory #10	104465
4. Morning Glory #11	104772
5. Morning Glory #12	104773
6. Sunset #1	87936
7. Sunset #2	104777
8. St. Patricks #3	104468
9. St. Patricks #4	104469
10. White Oak #1	100784

The owner(s) claimant(s) of the above mining claims and sites are:

Sergio A. Madril Jr. for Pajarito Mining Co.
(Owner's Name - Please Print)

323 W. Walnut St.
(Street or P.O. Box)
Nogales, Arizona 85621
(City) (State) (Zip Code)

Armando V. Madril for Pajarito Mining Co.
(Owner's Name - Please Print)

627 Camino Arvizu
(Street or P.O. Box)
Rio Rico, Arizona 85648
(City) (State) (Zip Code)

(Owner's Name - Please Print)

(Street or P.O. Box)

(City) (State) (Zip Code)

Sergio A. Madril Jr. 8-1-07
(Owner's Signature)
Sergio A. Madril Jr.

Armando V. Madril 8-1-07
(Owner's Signature)
Armando V. Madril

RECEIVED
BUREAU OF
LAND MANAGEMENT
2007 AUG 3 P 12:51
ARIZONA
STATE OFFICE
PHOENIX ARIZONA

ENTERED IN COMPUTER
RE 8/8/7

(Owner's Name - Please Print)

(Owner's Signature)

(Street or P.O. Box)

(City)

(State)

(Zip Code)

(Owner's Name - Please Print)

(Owner's Signature)

(Street or P.O. Box)

(City)

(State)

(Zip Code)

(Owner's Name - Please Print)

(Owner's Signature)

(Street or P.O. Box)

(City)

(State)

(Zip Code)

(Owner's Name - Please Print)

(Owner's Signature)

(Street or P.O. Box)

(City)

(State)

(Zip Code)

INSTRUCTIONS

- 1. This certification is made under the provisions of § 1744 of Title 43 and § 28-28k of Title 30 of the United States Code; and the regulations thereunder (43 CFR Part 3830).
2. The claimant(s) must fill in the dates in paragraph 1 for the beginning and ending of the assessment year for which this waiver is sought.
3. The claimant(s) must fill in the date in paragraph 2 for the beginning of the assessment year for which this waiver is sought.
4. All claim and site names and Bureau of Land Management (BLM) serial numbers must be listed for the mining claims, mill sites, and tunnel sites for which the waiver is sought.
5. All owners of the mining claims, mill sites, and tunnel sites and their addresses must be given.
6. This waiver form must be signed by all the claimants or their designated agent, in original form. If an agent is designated, a notarized designation of agent, signed by all of the claimants with proper address given, must be submitted with this waiver.
7. This form must be filed no later than September 1st for the upcoming assessment year in the BLM State Office where the mining claims or sites are recorded, or the waiver cannot be granted by the BLM. (Example: to obtain a waiver for the assessment year 2000, which begins at noon on September 1, 1999, you must qualify for and file for a waiver no later than September 1, 1999 in the proper BLM State Office).
8. For all mining claims which require assessment work, you must record an affidavit of labor on or before the December 30th immediately following the filing of this waiver. For all other mining claims or sites waived, you must record a notice of intent to hold on or before the December 30th immediately following the filing of this waiver.
9. Mill and tunnel sites may also be listed upon this waiver and be waived from payment of the maintenance fee. A notice of intent to hold for these sites is required to be filed by the December 30th following the filing of this waiver.

NOTICE/BURDEN HOURS STATEMENT

The Privacy Act of 1974, as amended, and the regulation in 43 CFR 2.48(d) provide that you be furnished the following information in connection with the information required by this certification of waiver from rental fees.

AUTHORITY: 30 U.S.C. 28-28k; 43 U.S.C. 1201, 1457, 1740, and 1744; and 43 CFR 3830.

PRINCIPLE PURPOSE: This information is to be used to verify that the owner(s) (claimants) of a mining claim has complied with 30 U.S.C. 28f and is entitled to perform assessment work in lieu of paying the maintenance fee for the mining claims listed on this form.

ROUTINE USE: (1) Adjudication of the claimant(s) certification of waiver from paying the maintenance fee otherwise required by 30 U.S.C. 28f. (2) Disclosure may be made to appropriate Federal agencies when location is made within the agency's geographic area of responsibility. (3) Information from the record and/or the record will be transferred to the appropriate Federal, State, or local agency, or a member of the public in response to a specific request for pertinent information. (4) Information may also be provided to the Department of Justice or in a proceeding before a court or adjudicative body; or to Federal, State, local or foreign agencies when needed for enforcement of civil or criminal codes or applicable regulations concerning title rights upon the public land.

EFFECT OF NOT PROVIDING INFORMATION: Disclosure of this information is required by 30 U.S.C. 28f and 43 CFR Part 3830 for those qualified claimants wishing to take the small miner waiver allowed. Failure to supply the information required in this form to support the claimants certification of waiver from payment of the otherwise required maintenance fees will result in the waiver being disallowed and the mining claims subject to forfeiture by BLM under 30 U.S.C. 28i.

The Paperwork Reduction Act of 1995 requires us to inform you that: This information is being collected to allow the BLM to determine if you qualify for a waiver from the payment of \$100 per mining claim or site maintenance fee established in 30 U.S.C. 28f and the implementing regulations at 43 CFR 3830. A response to this request is required in accordance with the statute to obtain your benefit.

BLM would like you to know that you do not have to respond to this, or any other Federal agency-sponsored information collection unless it displays a currently valid OMB control number.

Public reporting burden for this form is estimated to average 8 minutes (0.133 hours) per response, including time to review instructions, gathering and maintaining data, and completing and reviewing the form. Direct comments regarding this burden estimate, or any other aspect of this form, to the U.S. Department of the Interior, Bureau of Land Management, (1004-0114) Bureau Clearance Officer (WO-630), Mail Stop 401 LS, 1849 C St., N.W., Washington, D.C. 20240.

FOR OFFICIAL USE ONLY

MAINTENANCE FEE PAYMENT WAIVER CERTIFICATION

This small miner waiver is filed to hold the claims/sites listed below for the assessment year beginning at noon on the first September 1 following the official filing of this form with BLM. 2008

The undersigned owner(s) of the mining claims/sites listed below hereby certify under penalty of 18 U.S.C. 1001 and 43 U.S.C. 1212 that:

I/We control, or will control, ten or fewer mining claims/sites located and maintained on Federal land in the United States of America on the August 31 that is one day before the beginning of the assessment year indicated in line one above.

I/We have/will performed/perform assessment work upon the claims listed below for the current assessment year as of the August 31 indicated in line three above. This work meets the requirements of the General Mining Law of 1872, as amended; the Act of August 10, 1993; and the regulations at 43 CFR 3833 and 3850. Such work will be described on our affidavit of labor.

AMC 87936
AMC 100784
AMC 104706
AMC 93366
AMC 104463

CLAIM NAME	BLM RECORDATION SERIAL NUMBER
1. Morning Glory #1	93366
2. Morning Glory #9	104464
3. Morning Glory #10	104465
4. Morning Glory #11	104772
5. Morning Glory #12	104773
6. Sunset #1	87936
7. Sunset #2	104777
8. St. Patricks #3	104468
9. St. Patricks #4	104469
10. White Oak #1	100784

All owner(s) of the above mining claims and sites are filing for this waiver.

I/We understand and acknowledge that pursuant to 43 U.S.C. 1212 and 18 U.S.C. 1001, the filing of a false, fictitious, or fraudulent document with the Bureau of Land Management may result in a fine of up to \$10,000, a prison term not to exceed five years, or both.

Sergio A. Madril
(Owner's Name - Please Print)

Sergio A. Madril 7-11-07
(Owner's Signature)

323 W. Walnut St.
(Street or P.O. Box)

Nogales Arizona 85621
(City) (State) (Zip Code)

Armando V. Madril
(Owner's Name - Please Print)

Armando V. Madril 7-11-07
(Owner's Signature)

627 Camimino Arvizu
(Street or P.O. Box)

Rio Rico Arizona 85648
(City) (State) (Zip Code)

(Owner's Name - Please Print)

(Owner's Signature)

(Street or P.O. Box)

(City) (State) (Zip Code)

(Owner's Name - Please Print)

(Owner's Signature)

(Street or P.O. Box)

(City) (State) (Zip Code)

ENTERED IN COMPUTER

RE 7/30/07

(Owner's Name - Please Print)

(Street or P.O. Box)

(Owner's Name - Please Print)

(Street or P.O. Box)

(Owner's Name - Please Print)

(Street or P.O. Box)

(Owner's Name - Please Print)

(Street or P.O. Box)

(Owner's Signature)

(City) (State) (Zip Code)

(Owner's Signature)

(City) (State) (Zip Code)

(Owner's Signature)

(City) (State) (Zip Code)

(Owner's Signature)

(City) (State) (Zip Code)

INSTRUCTIONS

1. This certification of waiver from payment of maintenance fees is made under the regulations at 43 CFR 3833 and 3850.
2. This waiver must be filed in advance of the assessment year for which a waiver is sought, but in no event be filed later than the August 31st preceding the assessment year for which the waiver is sought.
3. You must still record your affidavit of assessment work for claims listed and/or Notices of Intention to Hold for any sites listed with the BLM by each December 30th, and the local recording office under State law, as in the past.
4. A \$5.00 service charge (recording fee) is required for all sites listed, otherwise a separate notice of intent to hold must be filed by December 30.
5. This waiver must be filed in the BLM State Office where the mining claims are recorded.
6. If the claims and sites are located in more than one State, a separate waiver form must be filed in each State in which they are held. The total number of claims and sites listed on separate waiver forms cannot exceed ten.
7. All claim names and Bureau of Land Management (BLM) serial numbers must be listed for all mining claims and sites for which a waiver is sought.

8. All owners and their addresses must be listed.
9. This waiver form must be signed by all of the owners or their designated agent. If an agent is designated, a statement appointing the agent, signed by all of the owners, must be submitted with this certification, if a designation of agent is not currently on file with the BLM State office where your claims and sites are recorded.
10. Mining claims and sites held by a husband and wife, either jointly or individually, or their children under the age of discretion, shall be counted towards the 10 claim limit. Mining claims and sites held in co-ownership, or by an association of locators, by a partnership, or by a corporation shall be counted towards the 10 claim limit for claimants that have an interest in these entities.
11. Failure to pay the maintenance fee or meet the requirements for waiver from payment of the maintenance fee by any August 31st deadline for the following assessment year shall cause the mining claims and sites to be declared null and void.

NOTICE/BURDEN HOURS STATEMENT

The Privacy Act of 1974 and the regulation in 43 CFR 2.48(d) provide that you be furnished the following information in connection with the information required by this certification of exemption from rental fees form.

AUTHORITY: 30 U.S.C. 28-28k; 43 U.S.C. 1201, 1740, and 1744; 43 CFR 3833 and 3850.

PRINCIPLE PURPOSE: This information is to be used to verify that the owner(s) of a mining claim has complied with the Act of August 10, 1993 (107 Stat. 312), and is entitled to perform assessment work in lieu of paying the maintenance fee for the mining claims listed on this form.

ROUTINE USE: (1) Adjudication of the claimant(s) certification of waiver from paying the maintenance fee otherwise required by the Act of August 10, 1993 (107 Stat. 312). (2) Disclosure may be made to appropriate Federal agencies when location is made within the agency's geographic area of responsibility. (3) Information from the record and/or the record will be transferred to the appropriate Federal, State, or local agency, or a member of the public in response to a specific request for pertinent information. (4) Information may also be provided to the Department of Justice or in a proceeding before a court or adjudicative body; or to Federal, State, local or foreign agencies when needed for enforcement of civil or criminal codes or applicable regulations concerning title rights upon the public land.

EFFECT OF NOT PROVIDING INFORMATION: Disclosure of this information is required by the Act of August 10, 1993 (107 Stat. 312) and 43 CFR 3833 for those owner(s) wishing to take the small miners waiver allowed under 43 CFR 3833 and 3850. Failure to supply the information required in this form to support the owner(s) certification of waiver from payment of the otherwise required maintenance fees will result in the waiver being disallowed and the mining claims declared null and void by the Bureau of Land Management (BLM).

The Paperwork Reduction Act of 1980 (44 U.S.C. 3501, et seq.) requires us to tell you that:

This information is being collected to allow the BLM to determine if you qualify for a waiver from the payment of \$100 per mining claim maintenance fee established by the Act of August 10, 1993 (107 Stat. 312) and the implementing regulations at 43 CFR 3833 and 3850. A response to this request is required in accordance with the statute (107 Stat. 312) to retain your benefit.

Public reporting burden for this form is estimated to average 8 minutes per response, including time to review instructions, gathering and maintaining data, and completing and reviewing the form. Direct comments regarding this burden estimate, or any other aspect of this form, to the Department of the Interior, Bureau of Land Management, Information Collection Clearance Officer (DW-101) Denver Federal Center, Building 40, P.O. Box 25047, Denver, CO 80225-0047 and the Office of Management and Budget, Paperwork Reduction Project (1004-0114), Washington, D.C. 20503.

BLM would like you to know that you do not have to respond to this, or any other, Federal agency-sponsored information collection unless it displays a currently valid OMB control number.

FOR OFFICIAL USE ONLY

RECEIVED
BUREAU OF
LAND MANAGEMENT

ARIZONA
STATE OFFICE
DENVER, ARIZONA

JUL 23 12:31



Pajarito Mining Company
323 W. Walnut St.
Nogales, AZ 85621 (520) 287-6001

August 1, 2007

Dear Sir:

Enclosed is Maintenance Fee Waiver Certification for Accessment Year 2008. Plus, return postage for the copy of Received by B.L.M. Stamped Maintenance Fee Waiver Certification, for our records.

Sincerely,

Sergio A. Madril Jr.

Sergio A. Madril Jr.

ARIZONA
STATE OFFICE
PHOENIX, ARIZONA

2007 AUG - 3 P 12:51

RECEIVED
BUREAU OF
LAND MANAGEMENT

Suzanne Sainz
County Recorder



Lupita Martinez
Chief Deputy

SANTA CRUZ COUNTY RECORDER
2150 N. Congress Dr., Nogales, Arizona 85621

November 16, 2006

AMC 93366
AMC 104463
AMC 104766
AMC 87936
AMC 104463
AMC 100784

To Whom It May Concern:

This letter is to acknowledge that the County Recorder's Office has received the following document: **Affidavit of Performance**, in the name of **Pajarito Mining Co.** on this date of **October 27, 2006** at **2:15 p.m.**

The County Recorders Office is currently experiencing a back log on the recording of documents and therefore may take approximately six weeks to actually record your document.


County Recorder/Recorder Clerk

Ph: (520) 375-7990. TDD (520) 761-7816 Fax: (520) 375-7990

RECEIVED
B.L.M. AZ STATE OFFICE
2006 NOV 27 P 3:20
PHOENIX, ARIZONA

RE 12/1/06

RECORDING FORM

REQUEST OF: Pajarito Mining Co
C/o Sergio A. Madrid

MAIL TO: 323 W. Walnut St
Noqales, AZ 85621

CONTACT NUMBERS:
HOME: 520-287-6001
WORK: _____
CELL : _____

SEQUENTIAL ORDER OF DOCUMENTS (SPECIFY TYPE)

1. _____
2. Affidavit of Performance
3. _____
4. _____
5. _____
6. _____

IF MORE SPACE IS REQUIRED PLEASE USE THE BACK OF THIS SHEET

DATE: 10-27-04
TIME: 2:15 A.M P.M
CASH: _____ CHECK:# AMT: \$14.00

PLEASE COMPLETE TO BETTER ASSIST YOU. DOCUMENTS MUST HAVE RETURN ADDRESSES. IF NOT ACCOMPANIED BY AN AFFIDAVIT OF VALUE, AND EXEMPTION NUMBER IS REQUIRED TO BE ON DOCUMENT.

THANK YOU.

BLM. RECEIVED
AZ STATE OF
2006 NOV 27 P 3
PHOENIX, ARIZON.



Pajarito Mining Company
323 W. Walnut St.
Nogales, AZ 85621 (520) 287-6001

October 26, 2006

Dear Sir:

Enclosed is Affidavit of Performance of Annual Work, for 2006.
Also enclosed is postage and envelop for return of stamped -received affidavit
for our records.

Sincerely,

Sergio A. Madril
Pajarito Mining Co.

RECEIVED
B.L.M. AZ STATE OFFICE
2006 NOV 21 P 3: 20
PHOENIX, ARIZONA

21 0

RECEIVED
B.L.M. AZ STATE OFFICE

2006 NOV 27 P 3: 20

Return Document to:

For BLM Use Only

PHOENIX, ARIZONA A3850-1 (JULY 1992)

Pajarito Mining Co.
323 W. Walnut St.
Nogales, Arizona 85621
Telephone # (520) 287-6001

COUNT:	<u>10</u>	INT:	<u>JSS</u>
AMOUNT:	<u>100.00</u>		
RECEIPT:			
CHECK NO:	<u>1010</u>		

XX

AFFIDAVIT OF PERFORMANCE OF ANNUAL WORK

Also fill in ITEMS 1 through 9 and the reverse side of this document.

NOTICE OF INTENTION TO HOLD

I intend to hold the claims(s)/site(s) listed on the reverse side of this document for the calendar year 20____.
Also fill in ITEMS 1 through 4 and ITEM 9.

NOTICES OF INTENTION TO HOLD ARE FOR MILL SITES AND TUNNEL SITES OR FOR MINING CLAIMS WHEN ASSESSMENT WORK HAS NOT BEEN DONE, REGARDLESS OF WHETHER THE ANNUAL ASSESSMENT HAS BEEN SUSPENDED, DEFERRED, OR NOT YET ACCRUED. THE FILING OF A NOTICE OF INTENTION TO HOLD SHALL NOT RELIEVE THE OWNER OF COMPLYING WITH FEDERAL AND STATE LAWS PERTAINING TO THE PERFORMANCE OF ANNUAL ASSESSMENT WORK. NOTICES OF INTENTION TO HOLD FOR MILL SITES OR TUNNEL SITES NEED NOT BE COUNTY RECORDED. FOR MINING CLAIMS THE FORM FILED WITH THE BLM MUST BE IDENTICAL TO THE ONE THAT WAS OR WILL BE FILED WITH THE COUNTY.

Evidence of Annual Assessment Work or a Notice of Intention to Hold must be filed each calendar year following the calendar year in which the claim/site was located. **ALL CLAIMS LISTED ON A SINGLE AFFIDAVIT MUST BE CONTIGUOUS.**

1. State of Arizona, County of Santa Cruz ss:
2. I, (Name) Sergio Madril — For Pajarito Mining Co.
3. Reside at (Address) 323 W. Walnut St
City Nogales, County Santa Cruz, State Arizona, Zip 85621

being duly sworn, deposes and says that he/she is a citizen of the United States, more than eighteen years of age, that all of the facts set forth in this affidavit/notice, subject to the provisions and penalties of 18 U.S.C. 1001 pertaining to the filing of false, fictitious, or fraudulent statements with the United States, are true and correct according to the best of my knowledge, information and belief.

4. Owner's Name and Address (If not shown in items 1-3 above) CHECK HERE IF THIS IS A CHANGE OF ADDRESS

5. That I am personally acquainted with the mining claims(s). The work and improvements were made by and at the expense of the owner(s) of said claim(s). Said contiguous group of claims, listed on the reverse side of this document, are situated in the Pajarito Mining District, Santa Cruz County, Arizona.


6. That between the dates starting at 12 o'clock noon on September 1, 2005 And ending at 12 o'clock noon on September 1, 2006 at least \$ 1,000 Dollars worth of work and improvements were done and performed upon said claim(s) or upon one or more of a contiguous group of claims for the benefit of all, or wholly or partly outside of a contiguous group of claims for the benefit of all, not including the location work.

7. That the following persons were employed to perform the work and improvements covered herein: S.A. Madril Jr.
S.L. Madril-Armand V. Madril-Jose Gonzalez-Harold D. Peare-Frank Ochoa-Rigo Martinez
Enrique Ramos.

8. That the work and improvements performed were: Milling, concentrating, smelting of ore, Rental of
land-equipment-water. Securing funding and financing for mine development.
Road repair.

9. Dated: 10-27-09 Signature: Sergio A. Madril

SUBSCRIBED AND SWORN TO before me, a Notary Public, this 27th day of _____
 by Sergio A. Madril
 Notary Public Ana Chavez
 MY COMMISSION EXPIRES 4-24-09



If the claims/sites have consecutive BLM#s and are in the same Township, Range and Section(s), they may be listed as follows:

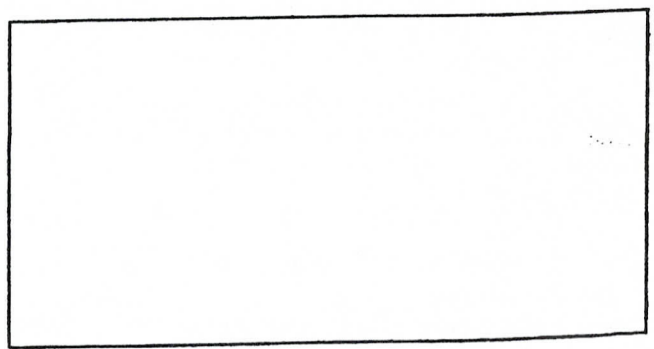
SAMPLE 1 - 10 A MC 19640 - 49 DKT/Pg 1025/1-10 4N 20W 36
 RECORDING #9106173-82

CLAIM/SITE NAME	SERIAL NUMBER	DKT/Pg or Recording # Of ORIGINAL LOCATION NOTICE	TWN SHP	RNG	SEC(S)
1. <u>Morning Glory # 1</u>	AMC <u>93366</u>	<u>271-278</u>	<u>23S.</u>	<u>12E.</u>	<u>34</u>
2. <u>Morning Glory # 9</u>	AMC <u>104464</u>	<u>279-20</u>	<u>23S.</u>	<u>12E.</u>	<u>34</u>
3. <u>Morning Glory # 10</u>	AMC <u>104465</u>	<u>278-21</u>	<u>23S.</u>	<u>12E.</u>	<u>34</u>
4. <u>Morning Glory # 11</u>	AMC <u>104772</u>	<u>280-316</u>	<u>23S.</u>	<u>12E.</u>	<u>34</u>
5. <u>Morning Glory # 12</u>	AMC <u>104773</u>	<u>280-317</u>	<u>23S.</u>	<u>12E.</u>	<u>34</u>
6. <u>Sunset # 1</u>	AMC <u>87936</u>	<u>263-516</u>	<u>24S.</u>	<u>12E.</u>	<u>3</u>
7. <u>Sunset # 2</u>	AMC <u>104777</u>	<u>280-321</u>	<u>24S.</u>	<u>12E.</u>	<u>3</u>
8. <u>St. Patrick # 3</u>	AMC <u>104468</u>	<u>279-24</u>	<u>24S.</u>	<u>12E.</u>	<u>3</u>
9. <u>St. Patrick # 4</u>	AMC <u>104469</u>	<u>279-25</u>	<u>24S.</u>	<u>12E.</u>	<u>3</u>
10. <u>White Oak</u>	AMC <u>100784</u>	<u>276-121</u>	<u>24S.</u>	<u>12E.</u>	<u>2</u>

FILE WITH: BUREAU OF LAND MANAGEMENT, 222 NORTH CENTRAL AVENUE, PHOENIX, ARIZONA 85004-2203 and the respective county recorder, ON OR BEFORE DECEMBER 30th (NOT THE 31st). BLM requires a \$5.00 nonrefundable service charge for each mining claim, mill site or tunnel site.

This form is for the purpose of complying with the laws of the United States Department of the Interior, Bureau of Land Management and the State of Arizona pertaining to assessment work and/or notice of intention to hold. 30 U.S.C. 28, 43 CFR 3833.2, ARS 27-208. Subject to Paperwork Reduction Act and Privacy Act statements available at the BLM AZ State Office. This form is not copyrighted. It may be reproduced without restriction.

For BLM Use Only



United States Department of the Interior

Bureau of Land Management

BUSINESS & SUPPORT SVCS DIV

ONE N CENTRAL AVE SUITE 800

PHOENIX, AZ 85004 -4427

Phone: (602) 417-9200

Receipt

No:

1397677

Transaction #: 1444017	
Date of Transaction: 11/28/2006	
CUSTOMER:	PAJARITO MINING 323 W WALNUT ST NOGALES, AZ 85621

LINE #	QTY	DESCRIPTION	REMARKS	UNIT PRICE	TOTAL
1	1.00	LOCATABLE MINERALS / MINING CLAIMS- NOT NEW-UNADJUD, ONE AUTH NO. ONLY / MINING CLAIM MONEY RECEIVED (455) CASES: AMC93366/\$100.00	POL 2006 (10)	- n/a -	100.00
TOTAL:					\$100.00

PAYMENT INFORMATION			
1	AMOUNT:	\$100.00	POSTMARKED: 11/21/2006
	TYPE:	CHECK	RECEIVED: 11/27/2006
	CHECK NO:	1010	
	NAME:	PAJARITO MINING CO. 323 W WALNUT ST NOGALES AZ 85621	

REMARKS

This receipt was generated by the automated BLM Collections and Billing System and is a paper representation of a portion of the official electronic record contained therein.

95 22

UNITED STATES
DEPARTMENT OF THE INTERIOR
BUREAU OF LAND MANAGEMENT
MAINTENANCE FEE WAIVER CERTIFICATION

AMC 100784
AMC 87936
AMC 93366
AMC 104463

FORM APPROVED
OMB NO. 1004-0114
Expires: December 31, 2002

SEE INSTRUCTIONS ON REVERSE

AMC 104766

- This small miner waiver is filed for the assessment year beginning at noon on September 2006 and ending at noon on September 1, 2007.
- The undersigned and all related parties owned ten or fewer mining claims, mill, or tunnel sites located and maintained on Federal lands in the United States of America on September 1, 2006
- The undersigned have performed the assessment work required by law for each mining claim listed prior to filing this waiver and understand that by filing this form; an affidavit of assessment work must be recorded by the December 30th following the filing of this waiver.
- The undersigned understand that if the assessment work obligation has not yet come due under 30 U.S.C. 28 (for those claims in their first assessment year only); a notice of intent to hold reciting this condition must be recorded by the December 30th following the filing of this waiver.
- The undersigned understand that mill and tunnel sites may also be listed upon this waiver and be waived from payment of the maintenance fee; and that a notice of intent to hold for these sites is required to be recorded by the December 30th immediately following the filing of this waiver.
- The undersigned understand and acknowledge that pursuant to 43 U.S.C. 1212 and 18 U.S.C. 1001; the filing or recording of a false, fictitious, or fraudulent document with the Bureau of Land Management may result in a fine of up to \$250,000, a prison term not to exceed five years, or both.
- The mining claims, mill or tunnel sites for which this waiver from payment of the maintenance fees is requested are:

CLAIM OR SITE NAME	BLM RECORDATION SERIAL NUMBER
1. Morning Glory # 1	93366
2. Morning Glory # 9	104464
3. Morning Glory # 10	104465
4. Morning Glory # 11	104772
5. Morning Glory # 12	104773
6. Sunset # 1	87936
7. Sunset # 2	104777
8. St. Patricks # 3	104468
9. St. Patricks # 4	104469
10. White Oak # 1	100784

The owner(s) (claimants) of the above mining claims and sites are:

Sergio A. Madril Jr. for Pajarito Mining Co.
(Owner's Name - Please Print)

323 W. Walnut St.
(Street or P.O. Box)

Nogales (City) **Arizona** (State) **85621** (Zip Code)

Sergio A. Madril Jr. (7-25-06)
(Owner's Signature)

Armando V. Madril for Pajarito Mining Co.
(Owner's Name - Please Print)

627 Camino Arvizu
(Street or P.O. Box)

Rio Rico (City) **Arizona** (State) **85648** (Zip Code)

Armando Madril (7-25-06)
(Owner's Signature)

500P 707 SP to 5:08

(Owner's Name - Please Print)

(Street or P.O. Box)

(City) (State) (Zip Code)

ENTERED IN COMPUTER
RE 7/27/06

(Owner's Name - Please Print)

(Owner's Signature)

(Street or P.O. Box)

(City)

(State)

(Zip Code)

(Owner's Name - Please Print)

(Owner's Signature)

(Street or P.O. Box)

(City)

(State)

(Zip Code)

(Owner's Name - Please Print)

(Owner's Signature)

(Street or P.O. Box)

(City)

(State)

(Zip Code)

(Owner's Name - Please Print)

(Owner's Signature)

(Street or P.O. Box)

(City)

(State)

(Zip Code)

INSTRUCTIONS

1. This certification is made under the provisions of § 1744 of Title 43 and § 28-28k of Title 30 of the United States Code; and the regulations thereunder (43 CFR Part 3830).
2. The claimant(s) **must** fill in the dates in paragraph 1 for the beginning and ending of the assessment year for which this waiver is sought.
3. The claimant(s) **must** fill in the date in paragraph 2 for the beginning of the assessment year for which this waiver is sought.
4. All claim and site names and Bureau of Land Management (BLM) serial numbers **must** be listed for the mining claims, mill sites, and tunnel sites for which the waiver is sought.
5. All owners of the mining claims, mill sites, and tunnel sites and their addresses **must** be given.
6. This waiver form **must** be signed by all the claimants or their designated agent, in original form. If an agent is designated, a notarized designation of agent, signed by all of the claimants with proper address given, **must** be submitted with this waiver.

7. This form **must** be filed no later than September 1st for the upcoming assessment year in the BLM State Office where the mining claims or sites are recorded, or the waiver cannot be granted by the BLM. (Example: to obtain a waiver for the assessment year 2000, which begins at noon on September 1, 1999, you **must** qualify for and file for a waiver no later than September 1, 1999 in the proper BLM State Office).
8. For all mining claims which require assessment work, you **must** record an affidavit of labor on or before the December 30th immediately following the filing of this waiver. For all other mining claims or sites waived, you **must** record a notice of intent to hold on or before the December 30th immediately following the filing of this waiver.
9. Mill and tunnel sites may also be listed upon this waiver and be waived from payment of the maintenance fee. A notice of intent to hold for these sites is required to be filed by the December 30th following the filing of this waiver.

NOTICE/BURDEN HOURS STATEMENT

The Privacy Act of 1974, as amended, and the regulation in 43 CFR 2.48(d) provide that you be furnished the following information in connection with the information required by this certification of waiver from rental fees.

AUTHORITY: 30 U.S.C. 28-28k; 43 U.S.C. 1201, 1457, 1740, and 1744; and 43 CFR 3830.

PRINCIPLE PURPOSE: This information is to be used to verify that the owner(s) (claimants) of a mining claim has complied with 30 U.S.C. 28f and is entitled to perform assessment work in lieu of paying the maintenance fee for the mining claims listed on this form.

ROUTINE USE: (1) Adjudication of the claimant(s) certification of waiver from paying the maintenance fee otherwise required by 30 U.S.C. 28f. (2) Disclosure may be made to appropriate Federal agencies when location is made within the agency's geographic area of responsibility. (3) Information from the record and/or the record will be transferred to the appropriate Federal, State, or local agency, or a member of the public in response to a specific request for pertinent information. (4) Information may also be provided to the Department of Justice or in a proceeding before a court or adjudicative body; or to Federal, State, local or foreign agencies when needed for enforcement of civil or criminal codes or applicable regulations concerning title rights upon the public land.

EFFECT OF NOT PROVIDING INFORMATION: Disclosure of this information is required by 30 U.S.C. 28f and 43 CFR Part 3830 for those qualified claimants wishing to take the small miner waiver allowed. Failure to supply the information required in this form to support the claimants certification of waiver from payment of the otherwise required maintenance fees will result in the waiver being disallowed and the mining claims subject to forfeiture by BLM under 30 U.S.C. 28i.

The Paperwork Reduction Act of 1995 requires us to inform you that:

This information is being collected to allow the BLM to determine if you qualify for a waiver from the payment of \$100 per mining claim or site maintenance fee established in 30 U.S.C. 28f and the implementing regulations at 43 CFR 3830. A response to this request is required in accordance with the statute to obtain your benefit.

BLM would like you to know that you do not have to respond to this, or any other, Federal agency-sponsored information collection unless it displays a currently valid OMB control number.

Public reporting burden for this form is estimated to average 8 minutes (0.133 hours) per response, including time to review instructions, gathering and maintaining data, and completing and reviewing the form. Direct comments regarding this burden estimate, or any other aspect of this form, to the U.S. Department of the Interior, Bureau of Land Management, (1004-0114) Bureau Clearance Officer (WO-630), Mail Stop 401, L.S. 1849, G St., N.W., Washington, D.C. 20240.

FOR OFFICIAL USE ONLY

2006 JUL 26 P 2:08

RECEIVED
BUREAU OF
LAND MANAGEMENT

ARIZONA
STATE OFFICE
PHOENIX AREA



AMC-87936
93366
100784
104463

AMC 104766

Return Document to:

For BLM Use Only

A3850-1(JULY 1992)

Pajarito Mining Co.
323 W. Walnut St.
Nogales, Arizona 85621
Telephone # (520) 287-6001

COUNT: <u>10</u>	INT:
AMOUNT: <u>1500.00</u>	
RECEIPT:	
CHECK NO: <u>1047</u>	

XXX

AFFIDAVIT OF PERFORMANCE OF ANNUAL WORK

Also fill in ITEMS 1 through 9 and the reverse side of this document.

NOTICE OF INTENTION TO HOLD

I intend to hold the claims(s)/site(s) listed on the reverse side of this document for the calendar year 20____.
Also fill in ITEMS 1 through 4 and ITEM 9.

NOTICES OF INTENTION TO HOLD ARE FOR MILL SITES AND TUNNEL SITES OR FOR MINING CLAIMS WHEN ASSESSMENT WORK HAS NOT BEEN DONE, REGARDLESS OF WHETHER THE ANNUAL ASSESSMENT HAS BEEN SUSPENDED, DEFERRED, OR NOT YET ACCRUED. THE FILING OF A NOTICE OF INTENTION TO HOLD SHALL NOT RELIEVE THE OWNER OF COMPLYING WITH FEDERAL AND STATE LAWS PERTAINING TO THE PERFORMANCE OF ANNUAL ASSESSMENT WORK. NOTICES OF INTENTION TO HOLD FOR MILL SITES OR TUNNEL SITES NEED NOT BE COUNTY RECORDED. FOR MINING CLAIMS THE FORM FILED WITH THE BLM MUST BE IDENTICAL TO THE ONE THAT WAS OR WILL BE FILED WITH THE COUNTY.

Evidence of Annual Assessment Work or a Notice of Intention to Hold must be filed each calendar year following the calendar year in which the claim/site was located. **ALL CLAIMS LISTED ON A SINGLE AFFIDAVIT MUST BE CONTIGUOUS.**

1. State of Arizona, County of Santa Cruz ss:
2. I, (Name) Sergio Madril — For Pajarito Mining Co.
3. Reside at (Address) 323 W. Walnut St.
City Nogales, County Santa Cruz, State Ariz., Zip 85621

being duly sworn, deposes and says that he/she is a citizen of the United States, more than eighteen years of age, that all of the facts set forth in this affidavit/notice, subject to the provisions and penalties of 18 U.S.C. 1001 pertaining to the filing of false, fictitious, or fraudulent statements with the United States, are true and correct according to the best of my knowledge, information and belief.

4. Owner's Name and Address (If not shown in items 1-3 above) CHECK HERE IF THIS IS A CHANGE OF ADDRESS

5. That I am personally acquainted with the mining claims(s). The work and improvements were made by and at the expense of the owner(s) of said claim(s). Said contiguous group of claims, listed on the reverse side of this document, are situated in the Pajarito Mining District, Santa Cruz County, Arizona.

6. That between the dates starting at 12 o'clock noon on September 1, 20 04 And ending at 12 o'clock noon on September 1, 20 05 at least \$ 1,000.00 Dollars worth of work and improvements were done and performed upon said claim(s) or upon one or more of a contiguous group of claims for the benefit of all, or wholly or partly outside of a contiguous group of claims for the benefit of all, not including the location work.


ENTERED IN COMPUTER
11/6/06 MCH

7. That the following persons were employed to perform the work and improvements described herein: S.A. Madril Jr.
Sergio L. Madril, Armando V. Madril, Jose Gonzalez, Harold D. Peare.

8. That the work and improvements performed were: Milling, concentrating, smelting of ore.
Rental of land-equipment-water. Securing funding and financing for mine development.
Plan of Operation 2810. Request for Information Pursuant to Section 104 of CERCLA
42 USC 9604 Investigation Compliance 25 year record research.

9. Dated: 9-30-05 Signature: Sergio A. Madril

SUBSCRIBED AND SWORN TO before me, a Notary Public, this 30th day of September 2005
 by Sergio Alfonso Madril
 Notary Public Ana Chavez
 MY COMMISSION EXPIRES April 24, 2009



If the claims/sites have consecutive BLM#s and are in the same Township, Range and Section(s), they may be listed as follows:


SAMPLE 1 - 10 A MC 19640 - 49 DKT/Pg 1025/1-10 4N 20W 36
 RECORDING #9106173-82

CLAIM/SITE NAME	SERIAL NUMBER	DKT/Pg or Recording # Of ORIGINAL LOCATION NOTICE	TWN		
			SHP	RNG	SEC(S)
1. <u>Morning Glory # 1</u>	AMC 93366	271-278	23S.	12E.	34
2. <u>Morning Glory # 9</u>	AMC 104464	279-20	23S.	12E.	34
3. <u>Morning Glory # 10</u>	AMC 104465	279-21	23S.	12E.	34
4. <u>Morning Glory # 11</u>	AMC 104772	280-316	23S.	12E.	34
5. <u>Morning Glory # 12</u>	AMC 104773	280-317	23S.	12E.	34
6. <u>Sunset # 1</u>	AMC 87936	263-516	24S.	12E.	3
7. <u>Sunset # 2</u>	AMC 104777	280-321	24S.	12E.	3
8. <u>St. Patrick # 3</u>	AMC 104468	279-24	24S.	12E.	3
9. <u>St. Patrick # 4</u>	AMC 104469	279-25	24S.	12E.	3
10. <u>White Oak</u>	AMC 100784	276-121	24S.	12E.	2

FILE WITH: BUREAU OF LAND MANAGEMENT, 222 NORTH CENTRAL AVENUE, PHOENIX, ARIZONA 85004-2203 and the respective county recorder, ON OR BEFORE DECEMBER 30th (NOT THE 31st). BLM requires a \$5.00 nonrefundable service charge for each mining claim, mill site or tunnel site.

This form is for the purpose of complying with the laws of the United States Department of the Interior, Bureau of Land Management and the State of Arizona pertaining to assessment work and/or notice of intention to hold. 30 U.S.C. 28, 43 CFR 3833.2, ARS 27-208. Subject to Paperwork Reduction Act and Privacy Act statements available at the BLM AZ State Office. This form is not copyrighted. It may be reproduced without restriction.

For BLM Use Only





Pajarito Mining Company
323 W. Walnut St.
Nogales, AZ 85621 (520) 287-6001

November 21, 2005

Dear Sir:

Enclosed are the following:

- A. Affidavit of Performance of Annual Work.
- B. Fee's (\$100.00).
- C. Envelop and postage for Return of B.L.M. Stamped Received .
Affidavit of Performance of Annual Work 2005 for our records.

Sincerely,

Sergio Madril

RECEIVED
FBI - TULSA
NOV 22 2005

NOV 22 2005

NOV 22 2005

United States Department of the Interior
Bureau of Land Management
 BUSINESS & SUPPORT SVCS DIV
 ONE N CENTRAL AVE
 PHOENIX, AZ 85004 -2203
 Phone: (602) 417-9200

Receipt	
No:	1189604

Transaction #: 1229728
Date of Transaction: 11/23/2005
CUSTOMER: PAJARITO MNG CO 323 W WALNUT ST NOGALES, AZ 85621

LINE #	QTY	DESCRIPTION	REMARKS	UNIT PRICE	TOTAL
1	1.00	LOCATABLE MINERALS / MINING CLAIMS-NOT NEW-UNADJUD, ONE AUTH NO. ONLY / MINING CLAIM MONEY RECEIVED (455) CASES: AMC93366/\$100.00	POL 2005 - 10	- n/a -	100.00
TOTAL:					\$100.00

PAYMENT INFORMATION			
1	AMOUNT:	\$100.00	POSTMARKED: N/A
	TYPE:	CHECK	RECEIVED: 11/23/2005
	CHECK NO:	1007	
	NAME:	PAJARITO MNG CO 323 W WALNUT ST NOGALES AZ 85621	

REMARKS

This receipt was generated by the automated BLM Collections and Billing System and is a paper representation of a portion of the official electronic record contained therein.

UNITED STATES
DEPARTMENT OF THE INTERIOR
BUREAU OF LAND MANAGEMENT

Amc 87936
Amc 100784

Amc 93366
Amc 104463
Amc 104766
FORM APPROVED
OMB NO. 1004-0114
Expires: December 31, 2002

MAINTENANCE FEE WAIVER CERTIFICATION

SEE INSTRUCTIONS ON REVERSE

AR

1. This small miner waiver is filed for the assessment year beginning at noon on September 1, 2005 and ending at noon on September 1, 2006
2. The undersigned and all related parties owned ten or fewer mining claims, mill, or tunnel sites located and maintained on Federal lands in the United States of America on September 1, 2005
3. The undersigned have performed the assessment work **required by law** for each mining claim listed **prior to filing this waiver** and understand that by filing this form; an affidavit of assessment work **must** be recorded by the December 30th following the filing of this waiver.
4. The undersigned understand that if the assessment work obligation has not yet come due under 30 U.S.C. 28 (for those claims in their first assessment year only); a notice of intent to hold reciting this condition **must** be recorded by the December 30th following the filing of this waiver.
5. The undersigned understand that mill and tunnel sites may also be listed upon this waiver and be waived from payment of the maintenance fee; and that a notice of intent to hold for these sites is required by the December 30th immediately following the filing of this waiver.
6. The undersigned understand and acknowledge that pursuant to 43 U.S.C. 1212 and 18 U.S.C. 1001; the filing or recording of a false, fictitious, or fraudulent document with the Bureau of Land Management may result in a fine of up to \$250,000, a prison term not to exceed five years, or both.
7. The mining claims, mill or tunnel sites for which this waiver from payment of the maintenance fees is requested are:

CLAIM OR SITE NAME	BLM RECORDATION SERIAL NUMBER
1. Morning Glory #1	93366
2. Morning Glory #9	104464
3. Morning Glory # 10	104465
4. Morning Glory # 11	104772
5. Morning Glory # 12	104773
6. Sunset # 1	87936
7. Sunset # 2	104777
8. St. Patricks # 3	104468
9. St. Patricks # 4	104469
10. White Oak # 1	100784

The owner(s) claimant(s) of the above mining claims and sites are:

Sergio A. Madril Jr. for Pajarito Mining Co.
(Owner's Name - Please Print)

Sergio A. Madril Jr. 8-9-05
(Owner's Signature)

323 W. Walnut St.
(Street or P.O. Box)
Nogales, Arizona 85621
(City) (State) (Zip Code)

Armando V. Madril
(Owner's Name - Please Print)

Armando V. Madril 8-9-05
(Owner's Signature)

627 Camino Arvizu
(Street or P.O. Box)
Rio Rico, Arizona 85648
(City) (State) (Zip Code)

(Owner's Name - Please Print)

(Owner's Signature)

(Street or P.O. Box)

(City) (State) (Zip Code)

ENTERED INTO COMPUTER

9/22/05 AR

(Owner's Name - Please Print)

(Owner's Signature)

(Street or P.O. Box)

(City)

(State)

(Zip Code)

(Owner's Name - Please Print)

(Owner's Signature)

(Street or P.O. Box)

(City)

(State)

(Zip Code)

(Owner's Name - Please Print)

(Owner's Signature)

(Street or P.O. Box)

(City)

(State)

(Zip Code)

(Owner's Name - Please Print)

(Owner's Signature)

(Street or P.O. Box)

(City)

(State)

(Zip Code)

INSTRUCTIONS

1. This certification is made under the provisions of § 1744 of Title 43 and § 28-28k of Title 30 of the United States Code; and the regulations thereunder (43 CFR Part 3830).
2. The claimant(s) must fill in the dates in paragraph 1 for the beginning and ending of the assessment year for which this waiver is sought.
3. The claimant(s) must fill in the date in paragraph 2 for the beginning of the assessment year for which this waiver is sought.
4. All claim and site names and Bureau of Land Management (BLM) serial numbers must be listed for the mining claims, mill sites, and tunnel sites for which the waiver is sought.
5. All owners of the mining claims, mill sites, and tunnel sites and their addresses must be given.
6. This waiver form must be signed by all the claimants or their designated agent, in original form. If an agent is designated, a notarized designation of agent, signed by all of the claimants with proper address given, must be submitted with this waiver.

7. This form must be filed no later than September 1st for the upcoming assessment year in the BLM State Office where the mining claims or sites are recorded, or the waiver cannot be granted by the BLM. (Example: to obtain a waiver for the assessment year 2000, which begins at noon on September 1, 1999, you must qualify for and file for a waiver no later than September 1, 1999 in the proper BLM State Office).
8. For all mining claims which require assessment work, you must record an affidavit of labor on or before the December 30th immediately following the filing of this waiver. For all other mining claims or sites waived, you must record a notice of intent to hold on or before the December 30th immediately following the filing of this waiver.
9. Mill and tunnel sites may also be listed upon this waiver and be waived from payment of the maintenance fee. A notice of intent to hold for these sites is required to be filed by the December 30th following the filing of this waiver.

NOTICE/BURDEN HOURS STATEMENT

The Privacy Act of 1974, as amended, and the regulation in 43 CFR 2.48(d) provide that you be furnished the following information in connection with the information required by this certification of waiver from rental fees.

AUTHORITY: 30 U.S.C. 28-28k; 43 U.S.C. 1201, 1457, 1740, and 1744; and 43 CFR 3830.

PRINCIPLE PURPOSE: This information is to be used to verify that the owner(s) (claimants) of a mining claim has complied with 30 U.S.C. 28f and is entitled to perform assessment work in lieu of paying the maintenance fee for the mining claims listed on this form.

ROUTINE USE: (1) Adjudication of the claimant(s) certification of waiver from paying the maintenance fee otherwise required by 30 U.S.C. 28f. (2) Disclosure may be made to appropriate Federal agencies when location is made within the agency's geographic area of responsibility. (3) Information from the record and/or the record will be transferred to the appropriate Federal, State, or local agency, or a member of the public in response to a specific request for pertinent information. (4) Information may also be provided to the Department of Justice or in a proceeding before a court or adjudicative body; or to Federal, State, local or foreign agencies when needed for enforcement of civil or criminal codes or applicable regulations concerning title rights upon the public land.

EFFECT OF NOT PROVIDING INFORMATION: Disclosure of this information is required by 30 U.S.C. 28f and 43 CFR Part 3830 for those qualified claimants wishing to take the small miner waiver allowed. Failure to supply the information required in this form to support the claimants certification of waiver from payment of the otherwise required maintenance fees will result in the waiver being disallowed and the mining claims subject to forfeiture by BLM under 30 U.S.C. 28i.

The Paperwork Reduction Act of 1995 requires us to inform you that:

This information is being collected to allow the BLM to determine if you qualify for a waiver from the payment of \$100 per mining claim or site maintenance fee established in 30 U.S.C. 28f and the implementing regulations at 43 CFR 3830. A response to this request is required in accordance with the statute to obtain your benefit.

BLM would like you to know that you do not have to respond to this, or any other, Federal agency-sponsored information collection unless it displays a currently valid OMB control number.

Public reporting burden for this form is estimated to average 8 minutes (0.133 hours) per response, including time to review instructions, gathering and maintaining data, and completing and reviewing the form. Direct comments regarding this burden estimate, or any other aspect of this form, to the U.S. Department of the Interior, Bureau of Land Management, (1004-0114) Bureau Clearance Officer (WO-600) Mail Stop 3044, 400 North C St., N.W., Washington, D.C. 20240.

FOR OFFICIAL USE ONLY

2005 AUG 11 P 2:32

RECEIVED
BUREAU OF
LAND MANAGEMENT

ARIZONA
STATE OFFICE



Pajarito Mining Company
323 W. Walnut St.
Nogales, AZ 85621 (520) 287-6001

August 09, 2005

Dear Sir:

Enclosed is envelop and postage for return of (B.L.M. Certify Receipt
Stamped Copy of Small Miners Maintenance Fee Waiver Certification).
For our records.

RECEIVED
BUREAU OF
LAND MANAGEMENT
2005 AUG 11 P 2:32
ARIZONA
STATE OFFICE
PHOENIX, ARIZONA

Sincerely,

Sergio A. Madril Jr.

Sergio A. Madril Jr.



Amc 93366
104463
104766
87936

100784

Pajarito Mining Company
323 W. Walnut St.
Nogales, AZ 85621 (520) 287-6001

September 1, 2004

Dear Sir:

Enclosed is Affidavit of Performance of Annual Work, plus return postage and envelop for the Affidavit of Performance of Annual Work certify B.L.M. Stamped received date from B.L.M. , for our records.


Respectfully,

Sergio Madril

Sergio Madril

RECEIVED
BUREAU OF
LAND MANAGEMENT
2004 SEP 15 A 9:31
ARIZONA
STATE OFFICE
PHOENIX, ARIZONA

ENTERED INTO COMPUTER
11/30/04 AB



Return Document to:

For BLM Use Only

A3850-1(JULY 1992)

Pajarito Mining Co.
323 W. Walnut St.
Nogales, Arizona 85621
Telephone # (520) 287-6001

COUNT:	<u>70</u>	INT:	<u>C</u>
AMOUNT:	<u>\$50</u>		
RECEIPT:			
CHECK NO:	<u>520</u>		



AFFIDAVIT OF PERFORMANCE OF ANNUAL WORK

Also fill in ITEMS 1 through 9 and the reverse side of this document.



NOTICE OF INTENTION TO HOLD

I intend to hold the claims(s)/site(s) listed on the reverse side of this document for the calendar year 20____.
Also fill in ITEMS 1 through 4 and ITEM 9.

NOTICES OF INTENTION TO HOLD ARE FOR MILL SITES AND TUNNEL SITES OR FOR MINING CLAIMS WHEN ASSESSMENT WORK HAS NOT BEEN DONE, REGARDLESS OF WHETHER THE ANNUAL ASSESSMENT HAS BEEN SUSPENDED, DEFERRED, OR NOT YET ACCRUED. THE FILING OF A NOTICE OF INTENTION TO HOLD SHALL NOT RELIEVE THE OWNER OF COMPLYING WITH FEDERAL AND STATE LAWS PERTAINING TO THE PERFORMANCE OF ANNUAL ASSESSMENT WORK. NOTICES OF INTENTION TO HOLD FOR MILL SITES OR TUNNEL SITES NEED NOT BE COUNTY RECORDED. FOR MINING CLAIMS THE FORM FILED WITH THE BLM MUST BE IDENTICAL TO THE ONE THAT WAS OR WILL BE FILED WITH THE COUNTY.

Evidence of Annual Assessment Work or a Notice of Intention to Hold must be filed each calendar year following the calendar year in which the claim/site was located. **ALL CLAIMS LISTED ON A SINGLE AFFIDAVIT MUST BE CONTIGUOUS.**

1. State of Arizona, County of Santa Cruz ss:
2. I, (Name) Sergio Madril ~~For Pajarito Mining Co.~~
3. Reside at (Address) 323 W. Walnut St.
City Nogales, County Santa Cruz, State Arizona, Zip 85621

being duly sworn, deposes and says that he/she is a citizen of the United States, more than eighteen years of age, that all of the facts set forth in this affidavit/notice, subject to the provisions and penalties of 18 U.S.C. 1001 pertaining to the filing of false, fictitious, or fraudulent statements with the United States, are true and correct according to the best of my knowledge, information and belief.

4. Owner's Name and Address (If not shown in items 1-3 above) CHECK HERE IF THIS IS A CHANGE OF ADDRESS

5. That I am personally acquainted with the mining claims(s). The work and improvements were made by and at the expense of the owner(s) of said claim(s). Said contiguous group of claims, listed on the reverse side of this document, are situated in the Pajarito Mining District, Santa Cruz County, Arizona.


6. That between the dates starting at 12 o'clock noon on September 1, 20 03 And ending at 12 o'clock noon on September 1, 20 04 at least \$ 1,000.00 Dollars worth of work and improvements were done and performed upon said claim(s) or upon one or more of a contiguous group of claims for the benefit of all, or wholly or partly outside of a contiguous group of claims for the benefit of all, not including the location work.

7. That the following persons were employed to perform the work and improvements described herein: S.A. Madril Jr., Frank M. Ochoa, Rigo Martinez, A.V. Madril, S.L. Madril, Juan Ahuamada,

8. That the work and improvements performed were: Clean up of collapsed Sunset Tunnel No.1. and inside stope. Dismantle of cabin in accordance to Plan of Operation 2004. Milling, concentrating, Securing Funding and financing for mining project development.

9. Dated: 9/1/04 Signature: Sergio Madril

SUBSCRIBED AND SWORN TO before me, a Notary Public, this 1 day of SEPTEMBER, 2004
 by CECILIA FLORES
 Notary Public
 MY COMMISSION EXPIRES 8/8/2006



If the claims/sites have consecutive BLM#s and are in the same Township, Range and Section(s), they may be listed as follows:

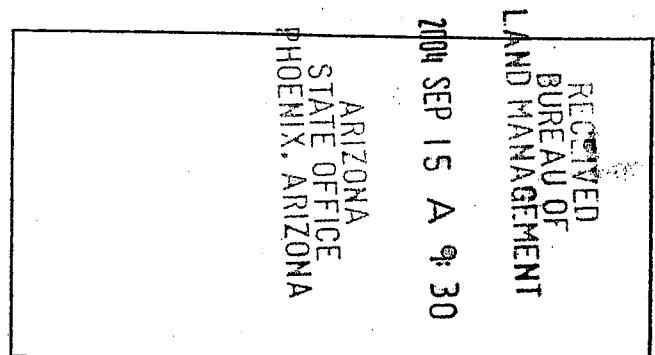
SAMPLE 1 - 10 A MC 19640 - 49 DKT/Pg 1025/1-10 4N 20W 36
 RECORDING #9106173-82

CLAIM/SITE NAME	SERIAL NUMBER	DKT/Pg or Recording # Of ORIGINAL LOCATION NOTICE	TWN SHP	RNG	SEC(S)
1. Morning Glory # 1	AMC 93366	271-278	23S.	12E.	34
2. Morning Glory # 9	AMC 104464	279-20	23S.	12E.	34
3. Morning Glory # 10	AMC 104465	279-21	23S.	12E.	34
4. Morning Glory # 11	AMC 104772	280-316	23S.	12E.	34
5. Morning Glory # 12	AMC 104773	280-317	23S.	12E.	34
6. Sunset # 1	AMC 87936	263-516	24S.	12E.	3
7. Sunset # 2	AMC 104777	280-321	24S.	12E.	3
8. St. Patrick # 3	AMC 104468	279-24	24S.	12E.	3
9. St. Patrick # 4	AMC 104469	279-25	24S.	12E.	3
10. White Oak # 1	AMC 100784	276-121	24S.	12E.	2

FILE WITH: BUREAU OF LAND MANAGEMENT, 222 NORTH CENTRAL AVENUE, PHOENIX, ARIZONA 85004-2203 and the respective county recorder, ON OR BEFORE DECEMBER 30th (NOT THE 31st). BLM requires a \$5.00 nonrefundable service charge for each mining claim, mill site or tunnel site.

This form is for the purpose of complying with the laws of the United States Department of the Interior, Bureau of Land Management and the State of Arizona pertaining to assessment work and/or notice of intention to hold. 30 U.S.C. 28, 43 CFR 3833.2, ARS 27-208. Subject to Paperwork Reduction Act and Privacy Act statements available at the BLM AZ State Office. This form is not copyrighted. It may be reproduced without restriction.

For BLM Use Only



United States Department of the Interior
Bureau of Land Management
 BUSINESS & SUPPORT SVCS DIV
 222 N CENTRAL AVE
 PHOENIX, AZ 85004 -2203
 Phone: (602) 417-9200

Receipt	
No:	952394

Transaction #: 986930
Date of Transaction: 09/15/2004
CUSTOMER: PAJARITO MNG CO 323 W WALNUT ST NOGALES, AZ 85621

LINE #	QTY	DESCRIPTION	REMARKS	UNIT PRICE	TOTAL
1	1.00	LOCATABLE MINERALS / MINING CLAIMS-NOT NEW-UNADJUD, ONE AUTH NO. ONLY / MINING CLAIM MONEY RECEIVED (455) CASES: AMC93366/\$50.00	POL 2004 (10)	- n/a -	50.00
TOTAL:					\$50.00

PAYMENT INFORMATION			
1	AMOUNT:	\$50.00	POSTMARKED: 09/13/2004
	TYPE:	CHECK	RECEIVED: 09/15/2004
	CHECK NO:	5200	
	NAME:	MADRIL, SERGIO 323 W WALNUT ST NOGALES AZ 85621	

REMARKS

This receipt was generated by the automated BLM Collections and Billing System and is a paper representation of a portion of the official electronic record contained therein.

UNITED STATES
DEPARTMENT OF THE INTERIOR
BUREAU OF LAND MANAGEMENT
MAINTENANCE FEE WAIVER CERTIFICATION

Amc 87936
Amc 93366
Amc 100784
Amc 104463
Amc 104766

74

FORM APPROVED
OMB NO. 1004-0114
Expires: December 31, 2002

SEE INSTRUCTIONS ON REVERSE

- This small miner waiver is filed for the assessment year beginning at noon on September 1, 2004 and ending at noon on September 1, 2005
- The undersigned and all related parties owned ten or fewer mining claims, mill, or tunnel sites located and maintained on Federal lands in the United States of America on September 1, 2004.
- The undersigned have performed the assessment work required by law for each mining claim listed prior to filing this waiver and understand that by filing this form; an affidavit of assessment work must be recorded by the December 30th following the filing of this waiver.
- The undersigned understand that if the assessment work obligation has not yet come due under 30 U.S.C. 28 (for those claims in their first assessment year only); a notice of intent to hold reciting this condition must be recorded by the December 30th following the filing of this waiver.
- The undersigned understand that mill and tunnel sites may also be listed upon this waiver and be waived from payment of the maintenance fee; and that a notice of intent to hold for these sites is required to be recorded by the December 30th immediately following the filing of this waiver.
- The undersigned understand and acknowledge that pursuant to 43 U.S.C. 1212 and 18 U.S.C. 1001; the filing or recording of a false, fictitious, or fraudulent document with the Bureau of Land Management may result in a fine of up to \$250,000, a prison term not to exceed five years, or both.
- The mining claims, mill or tunnel sites for which this waiver from payment of the maintenance fees is requested are:

CLAIM OR SITE NAME	BLM RECORDATION SERIAL NUMBER
1. Morning Glory # 1	93366
2. Morning Glory # 9	104464
3. Morning Glory # 10	104465
4. Morning Glory # 11	104772
5. Morning Glory # 12	104773
6. Sunset # 1	87936
7. Sunset # 2	104777
8. St. Patricks # 3	104468
9. St. Patricks # 4	104469
10. White Oak # 1	100784

The owner(s) (claimants) of the above mining claims and sites are:

c/o Sergio Madril/Pajarito Mining Co.
(Owner's Name - Please Print)
323 W. Walnut St.
(Street or P.O. Box)
Nogales, Arizona 85621
(City) (State) (Zip Code)

Sergio Madril July 13-04
(Owner's Signature)

c/o Armando V. Madril/ Pajarito Mining Co.
(Owner's Name - Please Print)
627 Camino Arvizu
(Street or P.O. Box)
Rio Rico, Arizona 85648
(City) (State) (Zip Code)

Armando Madril 7-13-04
(Owner's Signature)

(Owner's Name - Please Print)

(Street or P.O. Box)

(City) (State) (Zip Code)

RECEIVED
BUREAU OF
LAND MANAGEMENT
2004 JUL 15 11:07
STATE OF ARIZONA
OFFICE OF
PROPERTY ADMINISTRATION

(Owner's Name - Please Print)

(Owner's Signature)

(Street or P.O. Box)

(City)

(State)

(Zip Code)

(Owner's Name - Please Print)

(Owner's Signature)

(Street or P.O. Box)

(City)

(State)

(Zip Code)

(Owner's Name - Please Print)

(Owner's Signature)

(Street or P.O. Box)

(City)

(State)

(Zip Code)

(Owner's Name - Please Print)

(Owner's Signature)

(Street or P.O. Box)

(City)

(State)

(Zip Code)

INSTRUCTIONS

1. This certification is made under the provisions of § 1744 of Title 43 and § 28-28k of Title 30 of the United States Code; and the regulations thereunder (43 CFR Part 3830).
2. The claimant(s) must fill in the dates in paragraph 1 for the beginning and ending of the assessment year for which this waiver is sought.
3. The claimant(s) must fill in the date in paragraph 2 for the beginning of the assessment year for which this waiver is sought.
4. All claim and site names and Bureau of Land Management (BLM) serial numbers must be listed for the mining claims, mill sites, and tunnel sites for which the waiver is sought.
5. All owners of the mining claims, mill sites, and tunnel sites and their addresses must be given.
6. This waiver form must be signed by all the claimants or their designated agent, in original form. If an agent is designated, a notarized designation of agent, signed by all of the claimants with proper address given, must be submitted with this waiver.

7. This form must be filed no later than September 1st for the upcoming assessment year in the BLM State Office where the mining claims or sites are recorded, or the waiver cannot be granted by the BLM. (Example: to obtain a waiver for the assessment year 2000, which begins at noon on September 1, 1999, you must qualify for and file for a waiver no later than September 1, 1999 in the proper BLM State Office).
8. For all mining claims which require assessment work, you must record an affidavit of labor on or before the December 30th immediately following the filing of this waiver. For all other mining claims or sites waived, you must record a notice of intent to hold on or before the December 30th immediately following the filing of this waiver.
9. Mill and tunnel sites may also be listed upon this waiver and be waived from payment of the maintenance fee. A notice of intent to hold for these sites is required to be filed by the December 30th following the filing of this waiver.

NOTICE/BURDEN HOURS STATEMENT

The Privacy Act of 1974, as amended, and the regulation in 43 CFR 2.48(d) provide that you be furnished the following information in connection with the information required by this certification of waiver from rental fees.

AUTHORITY: 30 U.S.C. 28-28k; 43 U.S.C. 1201, 1457, 1740, and 1744; and 43 CFR 3830.

PRINCIPLE PURPOSE: This information is to be used to verify that the owner(s) (claimants) of a mining claim has complied with 30 U.S.C. 28f and is entitled to perform assessment work in lieu of paying the maintenance fee for the mining claims listed on this form.

ROUTINE USE: (1) Adjudication of the claimant(s) certification of waiver from paying the maintenance fee otherwise required by 30 U.S.C. 28f. (2) Disclosure may be made to appropriate Federal agencies when location is made within the agency's geographic area of responsibility. (3) Information from the record and/or the record will be transferred to the appropriate Federal, State, or local agency, or a member of the public in response to a specific request for pertinent information. (4) Information may also be provided to the Department of Justice or in a proceeding before a court or adjudicative body; or to Federal, State, local or foreign agencies when needed for enforcement of civil or criminal codes or applicable regulations concerning title rights upon the public land.

EFFECT OF NOT PROVIDING INFORMATION: Disclosure of this information is required by 30 U.S.C. 28f and 43 CFR Part 3830 for those qualified claimants wishing to take the small miner waiver allowed. Failure to supply the information required in this form to support the claimants certification of waiver from payment of the otherwise required maintenance fees will result in the waiver being disallowed and the mining claims subject to forfeiture by BLM under 30 U.S.C. 28i.

The Paperwork Reduction Act of 1995 requires us to inform you that:

This information is being collected to allow the BLM to determine if you qualify for a waiver from the payment of \$100 per mining claim or site maintenance fee established in 30 U.S.C. 28f and the implementing regulations at 43 CFR 3830. A response to this request is required in accordance with the statute to obtain your benefit.

BLM would like you to know that you do not have to respond to this, or any other, Federal agency-sponsored information collection unless it displays a currently valid OMB control number.

Public reporting burden for this form is estimated to average 8 minutes (0.133 hours) per response, including time to review instructions, gathering and maintaining data, and completing and reviewing the form. Direct comments regarding this burden estimate, or any other aspect of this form, to the U.S. Department of the Interior, Bureau of Land Management, (1004-0114) Bureau Clearance Officer (WO-630), Mail Stop 401 LS, 1849 C St., N.W., Washington, D.C. 20240.

FOR OFFICIAL USE ONLY

MICROFILMED/INDEXED



OFFICIAL RECORDS OF
SANTA CRUZ COUNTY
SUZANNE SAINZ
COUNTY RECORDER
REQUEST OF :
PAJARITO MINING CO.
DATE: 11/17/03 TIME: 3.45
FEE: 19.00
DOCK 1014 PAGE 78 PAGES: 2

Return Document to:

For BLM Use Only

A3850-1(JULY 1992)

Pajarito Mining Co.
323 W. Walnut St.
Nogales, Arizona 85621
Telephone # (520-287-6001

COUNT:	<u>10</u>	INT:	<u>C</u>
AMOUNT:	<u>.50</u>		
RECEIPT:			
CHECK NO:	<u>4676</u>		



0313488

AMC 104766

AMC 93366

AMC 104463

AMC 87936

AMC 100784



AFFIDAVIT OF PERFORMANCE OF ANNUAL WORK

Also fill in ITEMS 1 through 9 and the reverse side of this document.



NOTICE OF INTENTION TO HOLD

I intend to hold the claims(s)/site(s) listed on the reverse side of this document for the calendar year 2003.
Also fill in ITEMS 1 through 4 and ITEM 9.

NOTICES OF INTENTION TO HOLD ARE FOR MILL SITES AND TUNNEL SITES OR FOR MINING CLAIMS WHEN ASSESSMENT WORK HAS NOT BEEN DONE, REGARDLESS OF WHETHER THE ANNUAL ASSESSMENT HAS BEEN SUSPENDED, DEFERRED, OR NOT YET ACCRUED. THE FILING OF A NOTICE OF INTENTION TO HOLD SHALL NOT RELIEVE THE OWNER OF COMPLYING WITH FEDERAL AND STATE LAWS PERTAINING TO THE PERFORMANCE OF ANNUAL ASSESSMENT WORK. NOTICES OF INTENTION TO HOLD FOR MILL SITES OR TUNNEL SITES NEED NOT BE COUNTY RECORDED. FOR MINING CLAIMS THE FORM FILED WITH THE BLM MUST BE IDENTICAL TO THE ONE THAT WAS OR WILL BE FILED WITH THE COUNTY.

Evidence of Annual Assessment Work or a Notice of Intention to Hold must be filed each calendar year following the calendar year in which the claim/site was located. **ALL CLAIMS LISTED ON A SINGLE AFFIDAVIT MUST BE CONTIGUOUS.**

1. State of Arizona, County of Santa Cruz ss:
2. I, (Name) Sergio A. Madril Jr. for Pajarito Mining Co.
3. Reside at (Address) 323 W. Walnut St.
City Nogales, County Santa Cruz, State Arizona, Zip 85621

being duly sworn, deposes and says that he/she is a citizen of the United States, more than eighteen years of age, that all of the facts set forth in this affidavit/notice, subject to the provisions and penalties of 18 U.S.C. 1001 pertaining to the filing of false, fictitious, or fraudulent statements with the United States, are true and correct according to the best of my knowledge, information and belief.

4. Owner's Name and Address (If not shown in items 1-3 above) CHECK HERE IF THIS IS A CHANGE OF ADDRESS

5. That I am personally acquainted with the mining claims(s). The work and improvements were made by and at the expense of the owner(s) of said claim(s). Said contiguous group of claims, listed on the reverse side of this document, are situated in the Pajarito Mining District, Santa Cruz County, Arizona.

6. That between the dates starting at 12 o'clock noon on September 1, 2002 And ending at 12 o'clock noon on September 1, 2003 at least \$ 1,000.00 Dollars worth of work and improvements were done and performed upon said claim(s) or upon one or more of a contiguous group of claims for the benefit of all, or wholly or partly outside of a contiguous group of claims for the benefit of all, not including the location work.

1014 078

ENTERED IN COMPUTER


1/2/04 *mtt*

7. That the following persons were employed to perform the work and improvements bed herein: C. Rice, F. Ochoa, A. Ochoa, A. V. Madril, J. Ahuamada, S. L. Madril, B. V. Madril, S. A. Madril, W. Sims, H. Gross.

8. That the work and improvements performed were: Geological Studies-Assaying-Exploration-Research.
Financing and funding for development of ore deposit.

9. Dated: 11-17-03 Signature: Sergio A. Madril

SUBSCRIBED AND SWORN TO before me, a Notary Public, this 17 day of NOVEMBER, 2003.
 by SERGIO ALFONSO MADRIL CECILIA FLORES NOTARY PUBLIC
 Notary Public
 MY COMMISSION EXPIRES 8/8/2006



If the claims/sites have consecutive BLM#s and are in the same Township, Range and Section, they are in the same Township, Range and Section.

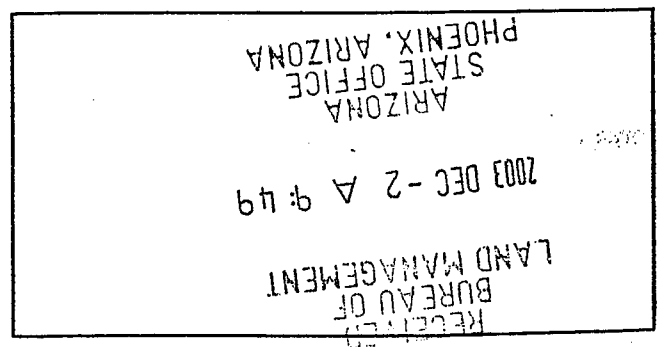
SAMPLE 1 - 10 A MC 19640 - 49 DKT/Pg 1025/1-10 4N 20W 36
 RECORDING #9106173-82

CLAIM/SITE NAME	SERIAL NUMBER	DKT/Pg or Recording # Of ORIGINAL LOCATION NOTICE	TWN SHP	RNG	SEC(S)
1. Morning Glory #1	AMC 93366	271-278	23S.	12E.	34
2. Morning Glory #9	AMC 104464	279-20	23S.	12E.	34
3. Morning Glory #10	AMC 104465	279-21	23S.	12E.	34
4. Morning Glory #11	AMC 104772	280-316	23S.	12E.	34
5. Morning Glory #12	AMC 104773	280-317	23S.	12E.	34
6. Sunset #1	AMC 87936	263-516	24S.	12E.	34
7. Sunset #2	AMC 104777	280-321	24S.	12E.	3
8. St. Patrick's #3	AMC 104468	279-24	24S.	12E.	3
9. St. Patrick's #4	AMC 104469	279-25	24S.	12E.	3
10. White Oak #1	AMC 100784	276-121	24S.	12E.	2

FILE WITH: BUREAU OF LAND MANAGEMENT, 222 NORTH CENTRAL AVENUE, PHOENIX, ARIZONA 85004-2203 and the respective county recorder, ON OR BEFORE DECEMBER 30th (NOT THE 31st). BLM requires a \$5.00 nonrefundable service charge for each mining claim, mill site or tunnel site.

This form is for the purpose of complying with the laws of the United States Department of the Interior, Bureau of Land Management and the State of Arizona pertaining to assessment work and/or notice of intention to hold. 30 U.S.C. 28, 43 CFR 3833.2, ARS 27-208. Subject to Paperwork Reduction Act and Privacy Act statements available at the BLM AZ State Office. This form is not copyrighted. It may be reproduced without restriction.

For BLM Use Only



1014 079



Sajarito Mining Company
323 W. Walnut St.

Nogales, AZ 85621 (520) 287-6001

November 26, 2003

Dear Sir:

Enclosed is Affidavit of Performance of Annual Work, 2003.

Enclosed is return postage for copy of B.L.M. stamped received copy for our files.

Sincerely,

A handwritten signature in cursive script that reads "Sergio A. Madril Jr." is written over a horizontal line.

Sergio A. Madril Jr.

ARIZONA
STATE OFFICE
PHOENIX, ARIZONA

2003 DEC - 2 A 9:49

RECEIVED
BUREAU OF
LAND MANAGEMENT

United States Department of the Interior
Bureau of Land Management
 BUSINESS & SUPPORT SVCS DIV
 222 N CENTRAL AVE
 PHOENIX, AZ 85004 -2203
 Phone: (602) 417-9200

Receipt

No: 792678

Transaction #: 823236

Date of Transaction: 12/03/2003

CUSTOMER: SERGIO MADRIL
 323 W WALNUT ST
 NOGALES, AZ 85621

LINE #	QTY	DESCRIPTION	REMARKS	UNIT PRICE	TOTAL
1	1.00	LOCATABLE MINERALS / MINING CLAIMS-NOT NEW-UNADJUD, ONE AUTH NO. ONLY / MINING CLAIM MONEY RECEIVED (455) CASES: AMC93366/\$50.00	POL 2003 (10)	- n/a -	50.00
TOTAL:					\$50.00

PAYMENT INFORMATION

1	AMOUNT: \$50.00	POSTMARKED: 12/01/2003
	TYPE: CHECK	RECEIVED: 12/02/2003
	CHECK NO: 4676	
	NAME: MADRIL, SERGIO	
	323 W WALNUT ST	
	NOGALES AZ 85621	

REMARKS

This receipt was generated by the automated BLM Collections and Billing System and is a paper representation of a portion of the official electronic record contained therein.

UNITED STATES
DEPARTMENT OF THE INTERIOR
BUREAU OF LAND MANAGEMENT
MAINTENANCE FEE WAIVER CERTIFICATION

AMC 104776
AMC 87936
AMC 93366

117

FORM APPROVED
OMB NO. 1004-0114
Expires: December 31, 2002

SEE INSTRUCTIONS ON REVERSE AMC 104463

AMC 100784

1. This small miner waiver is filed for the assessment year beginning at noon on September 2003 and ending at noon on September 2004.
2. The undersigned and all related parties owned ten or fewer mining claims, mill, or tunnel sites located and maintained on Federal lands in the United States of America on September 1, 2003.
3. The undersigned have performed the assessment work required by law for each mining claim listed prior to filing this waiver and understand that by filing this form; an affidavit of assessment work must be recorded by the December 30th following the filing of this waiver.
4. The undersigned understand that if the assessment work obligation has not yet come due under 30 U.S.C. 28 (for those claims in their first assessment year only); a notice of intent to hold reciting this condition must be recorded by the December 30th following the filing of this waiver.
5. The undersigned understand that mill and tunnel sites may also be listed upon this waiver and be waived from payment of the maintenance fee; and that a notice of intent to hold for these sites is required to be recorded by the December 30th immediately following the filing of this waiver.
6. The undersigned understand and acknowledge that pursuant to 43 U.S.C. 1212 and 18 U.S.C. 1001; the filing or recording of a false, fictitious, or fraudulent document with the Bureau of Land Management may result in a fine of up to \$250,000, a prison term not to exceed five years, or both.
7. The mining claims, mill or tunnel sites for which this waiver from payment of the maintenance fees is requested are:

CLAIM OR SITE NAME	BLM RECORDATION SERIAL NUMBER
1. Morning Glory # 1	93366
2. Morning Glory # 9	104464
3. Morning Glory # 10	104465
4. Morning Glory # 11	104772
5. Morning Glory # 12	104773
6. Sunset # 1	87936
7. Sunset # 2	104777
8. St. Patricks # 3	104468
9. St. Patricks # 4	104469
10. White Oak # 1	100784

The owner(s) (claimants) of the above mining claims and sites are:

C/O Sergio A. Madril Jr / Pajarito Mining Co.
(Owner's Name - Please Print)

323 W. Walnut St.

(Street or P.O. Box)

Nogales

(City)

Arizona

(State)

85621

(Zip Code)

Sergio A. Madril Jr - 7-15-03
(Owner's Signature)

C/O Armando V. Madril / Pajarito Mining Co.
(Owner's Name - Please Print)

627 Camino Arvizu

(Street or P.O. Box)

Rio Rico

(City)

Arizona

(State)

85648

(Zip Code)

Armando Madril 7-15-03
(Owner's Signature)

(Owner's Name - Please Print)

(Owner's Signature)

(Street or P.O. Box)

(City)

(State)

(Zip Code)

ENTERED IN COMPUTER

8/7/03

(Owner's Name - Please Print)

(Owner's Signature)

(Street or P.O. Box)

(City)

(State)

(Zip Code)

(Owner's Name - Please Print)

(Owner's Signature)

(Street or P.O. Box)

(City)

(State)

(Zip Code)

(Owner's Name - Please Print)

(Owner's Signature)

(Street or P.O. Box)

(City)

(State)

(Zip Code)

(Owner's Name - Please Print)

(Owner's Signature)

(Street or P.O. Box)

(City)

(State)

(Zip Code)

INSTRUCTIONS

1. This certification is made under the provisions of § 1744 of Title 43 and § 28-28k of Title 30 of the United States Code; and the regulations thereunder (43 CFR Part 3830).
2. The claimant(s) must fill in the dates in paragraph 1 for the beginning and ending of the assessment year for which this waiver is sought.
3. The claimant(s) must fill in the date in paragraph 2 for the beginning of the assessment year for which this waiver is sought.
4. All claim and site names and Bureau of Land Management (BLM) serial numbers must be listed for the mining claims, mill sites, and tunnel sites for which the waiver is sought.
5. All owners of the mining claims, mill sites, and tunnel sites and their addresses must be given.
6. This waiver form must be signed by all the claimants or their designated agent, in original form. If an agent is designated, a notarized designation of agent, signed by all of the claimants with proper address given, must be submitted with this waiver.

7. This form must be filed no later than September 1st for the upcoming assessment year in the BLM State Office where the mining claims or sites are recorded, or the waiver cannot be granted by the BLM. (Example: to obtain a waiver for the assessment year 2000, which begins at noon on September 1, 1999, you must qualify for and file for a waiver no later than September 1, 1999 in the proper BLM State Office).
8. For all mining claims which require assessment work, you must record an affidavit of labor on or before the December 30th immediately following the filing of this waiver. For all other mining claims or sites waived, you must record a notice of intent to hold on or before the December 30th immediately following the filing of this waiver.
9. Mill and tunnel sites may also be listed upon this waiver and be waived from payment of the maintenance fee. A notice of intent to hold for these sites is required to be filed by the December 30th following the filing of this waiver.

NOTICE/BURDEN HOURS STATEMENT

The Privacy Act of 1974, as amended, and the regulation in 43 CFR 2.48(d) provide that you be furnished the following information in connection with the information required by this certification of waiver from rental fees.

AUTHORITY: 30 U.S.C. 28-28k; 43 U.S.C. 1201, 1457, 1740, and 1744; and 43 CFR 3830.

PRINCIPLE PURPOSE: This information is to be used to verify that the owner(s) (claimants) of a mining claim has complied with 30 U.S.C. 28f and is entitled to perform assessment work in lieu of paying the maintenance fee for the mining claims listed on this form.

ROUTINE USE: (1) Adjudication of the claimant(s) certification of waiver from paying the maintenance fee otherwise required by 30 U.S.C. 28f. (2) Disclosure may be made to appropriate Federal agencies when location is made within the agency's geographic area of responsibility. (3) Information from the record and/or the record will be transferred to the appropriate Federal, State, or local agency, or a member of the public in response to a specific request for pertinent information. (4) Information may also be provided to the Department of Justice or in a proceeding before a court or adjudicative body; or to Federal, State, local or foreign agencies when needed for enforcement of civil or criminal codes or applicable regulations concerning title rights upon the public land.

EFFECT OF NOT PROVIDING INFORMATION: Disclosure of this information is required by 30 U.S.C. 28f and 43 CFR Part 3830 for those qualified claimants wishing to take the small miner waiver allowed. Failure to supply the information required in this form to support the claimants certification of waiver from payment of the otherwise required maintenance fees will result in the waiver being disallowed and the mining claims subject to forfeiture by BLM under 30 U.S.C. 28i.

The Paperwork Reduction Act of 1995 requires us to inform you that:

This information is being collected to allow the BLM to determine if you qualify for a waiver from the payment of \$100 per mining claim or site maintenance fee established in 30 U.S.C. 28f and the implementing regulations at 43 CFR 3830. A response to this request is required in accordance with the statute to obtain your benefit.

BLM would like you to know that you do not have to respond to this, or any other, Federal agency-sponsored information collection unless it displays a currently valid OMB control number.

Public reporting burden for this form is estimated to average 8 minutes (0.133 hours) per response, including time to review instructions, gathering and maintaining data, and completing and reviewing the form. Direct comments regarding this burden estimate, or any other aspect of this form, to the U.S. Department of the Interior, Bureau of Land Management, (1004-0114) Bureau Clearance Officer (WO-630), Mail Stop 401 LS, 1849 C St., N.W., Washington, D.C. 20240.

PHOENIX ARIZONA
STATE OFFICE

FOR OFFICIAL USE ONLY

2003 JUL 16 P 1:47

RECEIVED
BUREAU OF
LAND MANAGEMENT




Pajarito Mining Company
323 W. Walnut St.
Nogales, AZ 85621 (520) 287-6001

July 7, 2003

Dear Sir:

Enclosed is Maintenance Fee Payment Waiver Certification for Accessment year 2004 plus Return Postage for the copy of Received by B.L.M. Stamped Maintenance Fee Payment Waiver Certification, for our records.

Sincerely,



Sergio A. Madril Jr. CEO

Sergio A. Madril Jr. CEO

ARIZONA
STATE OFFICE
PHOENIX, ARIZONA

2003 JUL 16 P 1:48

RECEIVED
BUREAU OF
LAND MANAGEMENT

Receipt No. 594908

Trans No. 620745

LEAD FILE #'S _____

AMC 87936; AMC 93366; AMC 100784;

AMC 104463; AMC 104766

AMC Number	Code	Amount
87936	480	5 ⁰⁰
93366	}	5 ⁰⁰
100784		5 ⁰⁰
104464-104465		10 ⁰⁰
104468-104469		10 ⁰⁰
104772-104773	}	10 ⁰⁰
104777		480
TOTAL:		\$ 50 ⁰⁰

AMC Number	Code	Amount
TOTAL:		\$

Date of Doc 11/18/2002
 Date of Rec't 11/21/2002
 Amount Rec'd \$ 50⁰⁰
 Amount Earned \$ 50⁰⁰

Date Entered: 1/7/2003 RE
 Date Verified: 1/14/03 AB
 Sent to Accts: " "
 Date Earned: _____

- 480 POL
- 481 NOI
- 482 MAINT
- 396 TRANS
- 635 AMEND

NOTES:



INSTRUMENT #0209914
 OFFICIAL RECORDS OF
 SANTA CRUZ COUNTY
 SUZANNE SAINZ
 COUNTY RECORDER
 REQUEST OF :

PAJARITO MINING CO.
 DATE: 10/25/02 TIME: 4.35
 FEE: 18.00
 DOCK 944 PAGE 412 PAGES: 2

2002 NOV 18 A 10:45

Return Document to: For BLM Use Only A3850-1(JULY 1992)

Pajarito Mining Co.
323 W. Walnut St.
Nogales, Arizona 85621
Telephone # (520) 287-6001

COUNT: <u>10</u>	INT: <input checked="" type="checkbox"/>
AMOUNT: <u>50</u>	
RECEIPT:	
CHECK NO: <u>4085</u>	



AFFIDAVIT OF PERFORMANCE OF ANNUAL WORK

Also fill in ITEMS 1 through 9 and the reverse side of this document.



NOTICE OF INTENTION TO HOLD

I intend to hold the claims(s)/site(s) listed on the reverse side of this document for the calendar year 20____.
 Also fill in ITEMS 1 through 4 and ITEM 9.

NOTICES OF INTENTION TO HOLD ARE FOR MILL SITES AND TUNNEL SITES OR FOR MINING CLAIMS WHEN ASSESSMENT WORK HAS NOT BEEN DONE, REGARDLESS OF WHETHER THE ANNUAL ASSESSMENT HAS BEEN SUSPENDED, DEFERRED, OR NOT YET ACCRUED. THE FILING OF A NOTICE OF INTENTION TO HOLD SHALL NOT RELIEVE THE OWNER OF COMPLYING WITH FEDERAL AND STATE LAWS PERTAINING TO THE PERFORMANCE OF ANNUAL ASSESSMENT WORK. NOTICES OF INTENTION TO HOLD FOR MILL SITES OR TUNNEL SITES NEED NOT BE COUNTY RECORDED. FOR MINING CLAIMS THE FORM FILED WITH THE BLM MUST BE IDENTICAL TO THE ONE THAT WAS OR WILL BE FILED WITH THE COUNTY.

Evidence of Annual Assessment Work or a Notice of Intention to Hold must be filed each calendar year following the calendar year in which the claim/site was located. **ALL CLAIMS LISTED ON A SINGLE AFFIDAVIT MUST BE CONTIGUOUS.**

1. State of Arizona, County of Santa Cruz ss:
2. I, (Name) Sergio A. Madril Jr. for Pajarito Mining Co.
3. Reside at (Address) 323 W. Walnut St.
 City Nogales, County Santa Cruz, State Arizona, Zip 85621

being duly sworn, deposes and says that he/she is a citizen of the United States, more than eighteen years of age, that all of the facts set forth in this affidavit/notice, subject to the provisions and penalties of 18 U.S.C. 1001 pertaining to the filing of false, fictitious, or fraudulent statements with the United States, are true and correct according to the best of my knowledge, information and belief.

4. Owner's Name and Address (If not shown in items 1-3 above) CHECK HERE IF THIS IS A CHANGE OF ADDRESS

5. That I am personally acquainted with the mining claims(s). The work and improvements were made by and at the expense of the owner(s) of said claim(s). Said contiguous group of claims, listed on the reverse side of this document, are situated in the Pajarito Mining District, Santa Cruz County, Arizona.

6. That between the dates starting at 12 o'clock noon on September 1, 2001 And ending at 12 o'clock noon on September 1, 2002 at least \$ 1,000.00 Dollars worth of work and improvements were done and performed upon said claim(s) or upon one or more of a contiguous group of claims for the benefit of all, or wholly or partly outside of a contiguous group of claims for the benefit of all, not including the location work.

ENTERED IN COMPUTER 0944 412
 RE 1/7/03

MICROFILMED/INDEXED


7. That the following persons were employed to perform the work and improvements described herein: S.A. Madril Jr., Frank M. Ochoa, Manuel Cruz, Enrique Ramos, A.V. Madril, S.L. Madril Sr., B.V. Madril

8. That the work and improvements performed were: Trench Cuts at Sunset No. 1 consisting of 5'X8'X10' 6'X8'X8', 15'X8'X8', 5'X6'X30' to expose vein. Road Repair to top mines, milling and assaying. Securing Funding and financing for mining project development. Labor, food, fuel. Manual pick and shovel labor due to difficult terrain in area.

9. Dated: 10-23-2002 Signature: Sergio A Madril

SUBSCRIBED AND SWORN TO before me, a Notary Public, this 23th day of OCT, 2002

by SERGIO A MADRIL
 Notary Public Sergio A Madril
 MY COMMISSION EXPIRES MAY 1 - 2006



If the claims/sites have consecutive BLM#s and are in the same Township Range Section, they may be listed as follows:


SAMPLE 1 - 10 A MC 19640 - 49 DKT/Pg 1025/1-10 4N 20W 36
 RECORDING #9106173-82

CLAIM/SITE NAME	SERIAL NUMBER	DKT/Pg or Recording # Of ORIGINAL LOCATION NOTICE	TWN SHP	RNG	SEC(S)
1. Morning Glory # 1	AMC 93366	271-278	23S.	12E.	34
2. Morning Glory # 9	AMC 104464	279-20	23S.	12E.	34
3. Morning Glory # 10	AMC 104465	279-21	23S.	12E.	34
4. Morning Glory # 11	AMC 104772	280-316	23S.	12E.	34
5. Morning Glory # 12	AMC 104773	280-317	23S.	12E.	34
6. Sunset # 1	AMC 87936	263-516	24S.	12E.	3
7. Sunset # 2	AMC 104777	280-321	24S.	12E.	3
8. St. Patrick # 3	AMC 104468	279-24	24S.	12E.	3
9. St. Patrick # 4	AMC 104469	279-25	24S.	12E.	3
10. White Oak # 1	AMC 100784	276-121	24S.	12E.	2

FILE WITH: BUREAU OF LAND MANAGEMENT, 222 NORTH CENTRAL AVENUE, PHOENIX, ARIZONA 85004-2203 and the respective county recorder, ON OR BEFORE DECEMBER 30th (NOT THE 31st). BLM requires a \$5.00 nonrefundable service charge for each mining claim, mill site or tunnel site.

This form is for the purpose of complying with the laws of the United States Department of the Interior, Bureau of Land Management and the State of Arizona pertaining to assessment work and/or notice of intention to hold. 30 U.S.C. 28, 43 CFR 3833.2, ARS 27-208. Subject to Paperwork Reduction Act and Privacy Act statements available at the BLM AZ State Office. This form is not copyrighted. It may be reproduced without restriction.

For BLM Use Only



0944 413



Pajarito Mining Company
323 W. Walnut St.
Nogales, AZ 85621 (520) 287-6001

November 15, 2002

Dear Sir;

Enclosed is returned envelop with postage. Please return copy of Affidavit of Performance of Annual Work-2002, Report. With proper filing stamp date. for our records.

RECEIVED
LAND DEPARTMENT
2002 NOV 18 A 10:45
M. J. MADRIL JR.

Sincerely,

A handwritten signature in cursive script that reads "Sergio A. Madril Jr." written over a horizontal line.

Sergio A. Madril Jr. CEO

**United States Department of the Interior
Bureau of Land Management**

BUSINESS & SUPPORT SVCS DIV
222 N CENTRAL AVE
PHOENIX, AZ 85004 -2203
Phone: (602) 417-9200

Receipt	
No:	594908

Transaction #: 620745	
Date of Transaction: 11/21/2002	
CUSTOMER:	SERGIO MADRIL 323 W WALNUT ST NOGALES, AZ 85621

LINE #	QTY	DESCRIPTION	REMARKS	UNIT PRICE	TOTAL
1	1.00	LOCATABLE MINERALS / MINING CLAIMS-NOT NEW-UNADJUD. ONE AUTH NO. ONLY / MINING CLAIM MONEY RECEIVED (455) CASES: AMC93366/\$50.00	POL 2002 (10)	- n/a -	50.00
TOTAL:					\$50.00

PAYMENT INFORMATION					
1	AMOUNT:	\$50.00	POSTMARKED:	11/15/2002	
	TYPE:	CHECK	RECEIVED:	11/18/2002	
	CHECK NO:	4085			
	NAME:	MADRIL, SERGIO 323 W WALNUT ST NOGALES AZ 85621			

REMARKS

This receipt was generated by the automated BLM Collections and Billing System and is a paper representation of a portion of the official electronic record contained therein.

Receipt No. 418676

Trans No. 438811

LEAD FILE #5

AMC 87936; AMC 93366;

AMC 100784; AMC 104463;

AMC 104766;

AMC Number	Code	Amount
87936	450	5.00
93366	}	5.00
100784		5.00
104464-104465		10.00
104468-104469		10.00
104772-104773		10.00
104777		5.00
TOTAL:		\$ 50.00

AMC Number	Code	Amount
TOTAL:		\$

Date of Doc _____

Date of Rec't _____

Amount Rec'd \$50.00

Amount Earned \$50.00

- 480 POL
- 481 NOI
- 482 MAINT
- 396 TRANS
- 635 AMEND

Date Entered: 12/7/2001

Date Verified: _____

Sent to Accts: 12/7/2001

Date Earned: _____

NOTES:



INSTRUMENT #0109571
 OFFICIAL RECORDS OF
 SANTA CRUZ COUNTY
 SUZANNE SAINZ
 COUNTY RECORDER

REQUEST OF :
 MADRIL, SERGIO A., JR.
 DATE: 11/01/01 TIME: 4.18
 FEE: 13.00
 DOCK 895 PAGE 712 PAGES: 2

MICROFILMED/INDEXED

Return Document to:

For BLM Use Only

AZ-3850-1 (July 1992)

Sergio A. Madril Jr.
Pajarito Mining Co.
323 W. Walnut St.
Nogales, Arizona 85621
Telephone # (520) 287-6001

AFFIDAVIT OF PERFORMANCE OF ANNUAL WORK

Also fill in ITEMS 1 through 9 and the reverse side of this document.

CHECK
 ONE

NOTICE OF INTENTION TO HOLD

I intend to hold the claim(s) /site(s) listed on the reverse side of this document for the calendar year 19____. Also fill in ITEMS 1 through 4 and ITEM 9.

NOTICES OF INTENTION TO HOLD ARE FOR MILL SITES AND TUNNEL SITES OR FOR MINING CLAIMS WHEN ASSESSMENT WORK HAS NOT BEEN DONE, REGARDLESS OF WHETHER THE ANNUAL ASSESSMENT HAS BEEN SUSPENDED, DEFERRED, OR NOT YET ACCRUED. THE FILING OF A NOTICE OF INTENTION TO HOLD SHALL NOT RELIEVE THE OWNER OF COMPLYING WITH FEDERAL AND STATE LAWS PERTAINING TO THE PERFORMANCE OF ANNUAL ASSESSMENT WORK. NOTICES OF INTENTION TO HOLD FOR MILL SITES OR TUNNEL SITES NEED NOT BE COUNTY RECORDED. FOR MINING CLAIMS THE FORM FILED WITH BLM MUST BE IDENTICAL TO THE ONE THAT WAS OR WILL BE FILED WITH THE COUNTY.

Evidence of Annual Assessment Work or a Notice of Intention to Hold must be filed each calendar year following the calendar year in which the Claim/site was located.

ALL CLAIMS LISTED ON A SINGLE AFFIDAVIT MUST BE CONTIGUOUS.

1. State of Arizona, County of Santa Cruz SS:
2. I, (Name) Sergio A. Madril Jr. (Pajarito Mining Co.)
3. Reside at (Address) 323 W. Walnut St.
City Nogales, County Santa Cruz, State Ariz., Zip 85621

being duly sworn, deposes and says that he/she is a citizen of the United States, more than eighteen years of age, that all of the facts set forth in this affidavit/notice, subject to the provisions and penalties of 18 USC 1001 pertaining to the filing of false, fictitious, or fraudulent statements with the United States, are true and correct according to the best of my knowledge, information and belief.

4. Owner's Name and Address (if not shown in items 1-3 above) CHECK HERE IF THIS IS A CHANGE OF ADDRESS

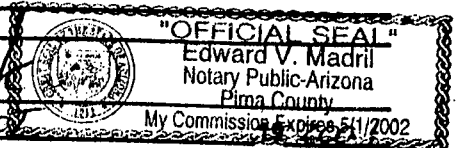
5. That I am personally acquainted with the mining claim(s). The work and improvements were made by and at the expense of the owner(s) of said claim(s). Said contiguous group of claims, listed on the reverse side of this document, are situated in the Pajarito Mining District, Santa Cruz County, Arizona

6. That between the dates starting at 12 o'clock noon on September 1, 2000 and ending at 12 o'clock noon on September 1, 2001 at least \$ 1,000.00 dollars worth of work and improvements were done and performed upon said claim(s) or upon one or more of a contiguous group of claims for the benefit of all, or wholly or partly outside of a contiguous group of claims for the benefit of all, not including the location work.

7. That the following persons were employed to perform the work and improvements described herein: S.A. Madril, A.V. Madril, Frank Ochoa, Tino Roman, S.L. Madril, B.V. Madril, H.d. Peare.

8. That the work and improvements performed were: Trench cut M.G.1 8'X8'X10'. Road repair to Top mines, Milling and assaying. Securing financing for mine. Trench cut at M.G.1 North side of Pena Blanca Canyon size 8'X8'X 20'

9. Dated Oct-29-2001 Signature [Signature]
 SUBSCRIBED AND SWORN TO before me, a Notary Public, this 29th day of Oct
 by SERGIO MADRIL
 Notary Public [Signature]
 MY COMMISSION EXPIRES 5-1-2002



For BLM Use Only
 2001 DEC -5 P 2:20
 RECEIVED
 BLM STATE OFFICE
 ENTERED IN COMPUTER
 11/2/2001

This form is for the purpose of complying with the laws of the United States Department of the Interior, Bureau of Land Management and the State of Arizona pertaining to assessment work and/or a notice of intention to hold. 30 USC 28, 43 CFR 3833.2, ARS 27-208. Subject to Paperwork Reduction Act and Privacy Act statements available at the BLM AZ State Office. The form is not copyrighted. It may be reproduced without restriction.

0895 7121 6800

If the claims/sites have consecutive BLM #'s and are in the same Township, Range and Section(s) they may be listed as follows:

SAMPLE 1-10 A MC 19640-49 Dkt/Pg # 1025/1-10 (or) 4N 20W 36
 RECORDING # 9106173-82

CLAIM/SITE NAME	SERIAL NUMBER	Dkt/Pg or Recording # of ORIGINAL LOCATION NOTICEI	TWN SHP	RNG	SEC(S)
1. Morning Glory # 1	A MC 93366	271-278	23S.	12E.	34
2. Morning Glory # 9	A MC 104464	279-20	23S.	12E.	34
3. Morning Glory # 10	A MC 104465	279-21	23S.	12E.	34
4. Morning Glory # 11	A MC 104772	280-316	23S.	12E.	34
5. Morning Glory # 12	A MC 104773	280-317	23S.	12E.	34
6. Sunset # 1	A MC 87936	263-516	24S.	12E.	3
7. Sunset # 2	A MC 104777	280-321	24S.	12E.	3
8. St. Patrick # 3	A MC 104468	279-24	24S.	12E.	3
9. St. Patrick # 4	A MC 104469	279-25	24S.	12E.	3
10. White Oak # 1	A MC 100784	276-121	24S.	12E.	2
11.	A MC				
12.	A MC				
13.	A MC				
14.	A MC				
15.	A MC				
16.	A MC				
17.	A MC				
18.	A MC				
19.	A MC				
20.	A MC				
21.	A MC				
22.	A MC				
23.	A MC				
24.	A MC				
25.	A MC				
26.	A MC				
27.	A MC				
28.	A MC				
29.	A MC				
30.	A MC				

**FILE WITH: BUREAU OF LAND MANAGEMENT, 222 NORTH CENTRAL AVENUE,
 PHOENIX, AZ 85004-2203 and the respective county recorder, ON OR BEFORE
 DECEMBER 30th (NOT THE 31st), BLM REQUIRES A \$5.00 NONREFUNDABLE
 SERVICE CHARGE FOR EACH MINING CLAIM, MILL SITE OR TUNNEL SITE.
 ANNUAL FILLINGS THAT ARE NOT ACCOMPANIED BY PROPER SERVICE
 CHARGES WILL BE RETURNED WITHOUT FURTHER ACTION BY BLM.**

United States Department of the Interior
Bureau of Land Management
 BUSINESS & SUPPORT SVCS DIV
 222 N CENTRAL AVE
 PHOENIX, AZ 85004 -2203
 Phone: (602) 417-9200

Receipt	
No:	418676

Transaction #: 438811
Date of Transaction: 12/05/2001

CUSTOMER: SERGIO MADRIL
 PAJARITO MINING CO.
 323 W. WALNUT ST.
 NOGALES, AZ 85621

LINE #	QTY	COMMODITY / SUBJECT / ACTION / PRODUCT	REMARKS	UNIT PRICE	TOTAL
1	1.00	LOCATABLE MINERALS / MINING CLAIMS-NOT NEW-UNADJUD, ONE AUTH NO. ONLY / MINING CLAIM MONEY RECEIVED (455)	POL (10) 2001	- n/a -	\$50.00
TOTAL:					\$50.00

PAYMENT INFORMATION			
1	AMOUNT:	\$50.00	POSTMARKED: N/A
	TYPE:	CASH	RECEIVED: 12/05/2001
	NAME:	PAJARITO MINING CO. MADRIL, SERGIO 323 W. WALNUT ST. NOGALES AZ 85621	

REMARKS

CASE SERIAL NUMBER INFORMATION		
TRNS #	LINE #	CASES
438811	1	AMC93366/\$50.00

This receipt was generated by the automated BLM Collections and Billings System and is a paper representation of a portion of the official electronic record contained therein.

UNITED STATES
DEPARTMENT OF THE INTERIOR
BUREAU OF LAND MANAGEMENT

FORM APPROVED
OMB NO. 1004-0114
Expires: March 31, 1997

MAINTENANCE FEE PAYMENT WAIVER CERTIFICATION

This small miner waiver is filed to hold the claims/sites listed below for the assessment year beginning at noon on the first September 1 following the official filing of this form with BLM. 2002

The undersigned owner(s) of the mining claims/sites listed below hereby certify under penalty of 18 U.S.C. 1001 and 43 U.S.C. 1212 that:

I/We control, or will control, ten or fewer mining claims/sites located and maintained on Federal land in the United States of America on the August 31 that is one day before the beginning of the assessment year indicated in line one above.

I/We have will performed/performed assessment work upon the claims listed below for the current assessment year as of the August 31 indicated in line three above. This work meets the requirements of the General Mining Law of 1872, as amended; the Act of August 10, 1993; and the regulations at 43 CFR 3833 and 3850. Such work will be described on our affidavit of labor.

AMC 93366 AMC 87936
AMC 104463 AMC 100784
AMC 104766 26

The mining claims and sites for which the above waiver from payment of the maintenance fees is made are:

CLAIM NAME	BLM RECORDATION SERIAL NUMBER
1. Morning Glory # 1	952- 93366
2. Morning Glory # 9	104464
3. Morning Glory # 10	104465
4. Morning Glory # 11	104772
5. Morning Glory # 12	104773
6. Sunset # 1	87936
7. Sunset # 2	104777
8. St. Patricks # 3	104468
9. St. Patricks # 4	104469
10. White Oak # 1	100784

All owner(s) of the above mining claims and sites are filing for this waiver.

I/We understand and acknowledge that pursuant to 43 U.S.C. 1212 and 18 U.S.C. 1001, the filing of a false, fictitious, or fraudulent document with the Bureau of Land Management may result in a fine of up to \$10,000, a prison term not to exceed five years, or both.

Sergio A. Madril Jr.
(Owner's Name - Please Print)
323 W. Walnut St.
(Street or P.O. Box)

Sergio A. Madril Jr. 7-22-01
(Owner's Signature)
Nogales Arizona 85621
(City) (State) (Zip Code)

Armando V. Madril
(Owner's Name - Please Print)
627 Camino Arvuzu
(Street or P.O. Box)

Armando V. Madril 7-23-01
(Owner's Signature)
Rio Rico Arizona 85648
(City) (State) (Zip Code)

(Owner's Name - Please Print)

(Owner's Signature)

(Street or P.O. Box)

(City) (State) (Zip Code)

(Owner's Name - Please Print)

(Owner's Signature)

(Street or P.O. Box)

(City) (State) (Zip Code)

(Continued on reverse)

ENTERED IN COMPUTER

RE 7/31/2001

(Owner's Name - Please Print)	(Owner's Signature)		
(Street or P.O. Box)	(City)	(State)	(Zip Code)
(Owner's Name - Please Print)	(Owner's Signature)		
(Street or P.O. Box)	(City)	(State)	(Zip Code)
(Owner's Name - Please Print)	(Owner's Signature)		
(Street or P.O. Box)	(City)	(State)	(Zip Code)
(Owner's Name - Please Print)	(Owner's Signature)		
(Street or P.O. Box)	(City)	(State)	(Zip Code)

INSTRUCTIONS

1. This certification of waiver from payment of maintenance fees is made under the provisions of the Act of August 10, 1993 (107 Stat. 312 [1993]), and §1744 of Title 43 and §28-28k of Title 30 of the United States Code; and the regulations thereunder (43 CFR 3833 and 3850).
2. This waiver must be filed in advance of the assessment year for which a waiver is sought, but in no event be filed later than the August 31st preceding the assessment year for which the waiver is sought.
3. You must still record your affidavit of assessment work for claims listed and/or Notices of Intention to Hold for any sites listed with the BLM by each December 30th, and the local recording office under State law, as in the past.
4. This waiver must be filed in the BLM State Office where the mining claims are recorded.
5. If the claims and sites are located in more than one State, a separate waiver form must be filed in each State in which they are held. The total number of claims and sites listed on separate waiver forms cannot exceed ten.
6. All claim names and Bureau of Land Management (BLM) serial numbers must be listed for all mining claims and sites for which a waiver is sought.
7. All owners and their addresses must be listed.
8. This waiver form must be signed by all of the owners or their designated agent. If an agent is designated, a statement appointing the agent, must be submitted with this certification, if a designation of agent is not currently on file with the BLM State office where your claims and sites are recorded.
9. Mining claims and sites held by a husband and wife, either jointly or individually, or their children under the age of discretion, shall be counted towards the 10 claim limit. Mining claims and sites held in co-ownership, or by an association of locators, by a partnership, or by a corporation shall be counted towards the 10 claim limit for claimants that have an interest in these entities.
10. Failure to pay the maintenance fee or meet the requirements for waiver from payment of the maintenance fee by any August 31st deadline for the following assessment year shall cause the mining claims and sites to be declared null and void.

NOTICE

The Privacy Act of 1974 and the regulation in 43 CFR 2.48(d) provide that you be furnished the following information in connection with the information required by this certification of exemption from rental fees form.

AUTHORITY: 30 U.S.C. 28-28e; 43 U.S.C. 1201, 1740, and 1744; and the Act of August 10, 1993 (107 Stat. 312); 43 CFR 3833 and 3850.

PRINCIPLE PURPOSE: This information is to be used to verify that the owner(s) of a mining claim has complied with the Act of August 10, 1993 (107 Stat. 312), and is entitled to perform assessment work in lieu of paying the maintenance fee for the mining claims listed on this form.

ROUTINE USE: (1) Adjudication of the claimant(s) certification of waiver from paying the maintenance fee otherwise required by the Act of August 10, 1993 (107 Stat. 312). (2) Disclosure may be made to appropriate Federal agencies when location is made within the agency's geographic area of responsibility. (3) Information from the record and/or the record will be transferred to the appropriate Federal, State, or local agency, or a member of the public in response to a specific request for pertinent information. (4) Information may also be provided to the

Department of Justice or in a proceeding before a court or adjudicative body; or to Federal, State, local or foreign agencies when needed for enforcement of civil or criminal codes or applicable regulations concerning title rights upon the public land.

EFFECT OF NOT PROVIDING INFORMATION: Disclosure of this information is required by the Act of August 10, 1993 (107 Stat. 312) and 43 CFR 3833 for those owner(s) wishing to take the small miners waiver allowed under 43 CFR 3833 and 3850. Failure to supply the information required in this form to support the owner(s) certification of waiver from payment of the otherwise required maintenance fees will result in the waiver being disallowed and the mining claims declared null and void by the Bureau of Land Management (BLM).

The Paperwork Reduction Act of 1980 (44 U.S.C. 3501, et seq.) requires us to tell you that:

This information is being collected to allow the BLM to determine if you qualify for a waiver from the payment of \$100 per mining claim maintenance fee established by the Act of August 10, 1993 (107 Stat. 312) and the implementing regulations at 43 CFR 3833 and 3850. A response to this request is required in accordance with the statute (107 Stat. 312) to retain your benefit.

BURDEN HOURS STATEMENT

Public reporting burden for this form is estimated to average 5 minutes per response, including time to review instructions, gathering and maintaining data, and completing and reviewing the form. Direct comments regarding this burden estimate, or any other aspect of this form, to the Department of the Interior, Bureau of Land Management, Information Collection Clearance Officer (871), 1849 C Street, N.W., Washington, D.C. 20240; and the Office of Management and Budget, Paperwork Reduction Project (1004-0114), Washington, D.C. 20503.

FOR OFFICIAL USE ONLY

RECEIVED
BUREAU OF
LAND MANAGEMENT

2001 JUL 26 P 12:19

Receipt No. 22907P

LEAD FILE #'S 87936 - 93366

Trans No. 243489

104463 - 100784 - 104766

AMC Number	Code	Amount
87936	480	5.-
93366		5.-
↗ 104464 - 104465		10.-
↗ 104772 - 104773		10.-
104777		5.-
104468 - 104469		10.-
100784		5.-
TOTAL:		\$ 50.-

AMC Number	Code	Amount
TOTAL:		\$

Date of Doc 12-5-00

Date Entered: SC 12-2-00

Date Rec'd 12-5-00

Date Verified: A 12-18-00

Amount Rec'd 50.00

Sent to Accts: A 12-18-00

Amount Earned 50.-

Date Earned: _____

- 480 POL
- 481 NOI
- 482 MAINT
- 396 TRANS
- 635 AMEND

NOTES:



Pajarito Mining Company
323 W. Walnut St.
Nogales, AZ 85621 (520) 287-6001

November 27, 2000

Dear Sir;

Enclosed is accessment report for the year 2000. Also enclosed is a return envelop plus postage for the accessment report for my records.

Sincerely,

Sergio A. Madril Jr.

Sergio A. Madril Jr. C.E.O.

Dec 1 10 00 AM '00
RECEIVED
AMERICAN
PLATE

INSTRUMENT #0009904
 OFFICIAL RECORDS OF
 SANTA CRUZ COUNTY
 SUZANNE SAINZ
 COUNTY RECORDER
 REQUEST OF :
 MADRIL, SERGIO A., JR.
 DATE: 11/14/00 TIME: 3.00
 FEE: 13.00
 DOCK 853 PAGE 558 PAGES: 2

Return Document to:
Sergio A. Madril Jr.
Pajarito Mining Co.
323 W. Walnut St.
Nogales, Arizona 85621
Telephone # (520) 287-6001

For BLM Use Only
10 claims = \$50⁰⁰

AZ-3850-1 (July 1992)
 MICROFILMED/INDEXED

AFFIDAVIT OF PERFORMANCE OF ANNUAL WORK
 CHECK ONE Also fill in ITEMS 1 through 9 and the reverse side of this document.
 NOTICE OF INTENTION TO HOLD

I intend to hold the claim(s) /site(s) listed on the reverse side of this document for the calendar year 19 . Also fill in ITEMS 1 through 4 and ITEM 9.

NOTICES OF INTENTION TO HOLD ARE FOR MILL SITES AND TUNNEL SITES OR FOR MINING CLAIMS WHEN ASSESSMENT WORK HAS NOT BEEN DONE, REGARDLESS OF WHETHER THE ANNUAL ASSESSMENT HAS BEEN SUSPENDED, DEFERRED, OR NOT YET ACCRUED. THE FILING OF A NOTICE OF INTENTION TO HOLD SHALL NOT RELIEVE THE OWNER OF COMPLYING WITH FEDERAL AND STATE LAWS PERTAINING TO THE PERFORMANCE OF ANNUAL ASSESSMENT WORK. NOTICES OF INTENTION TO HOLD FOR MILL SITES OR TUNNEL SITES NEED NOT BE COUNTY RECORDED. FOR MINING CLAIMS THE FORM FILED WITH BLM MUST BE IDENTICAL TO THE ONE THAT WAS OR WILL BE FILED WITH THE COUNTY.

Evidence of Annual Assessment Work or a Notice of Intention to Hold must be filed each calendar year following the calendar year in which the Claim/site was located.
 ALL CLAIMS LISTED ON A SINGLE AFFIDAVIT MUST BE CONTIGUOUS.

1. State of Arizona, County of Santa Cruz ss:
 2. I, (Name) Sergio A. Madril Jr. (Pajarito Mining Co.)
 3. Reside at (Address) 323 W. Walnut St.
City Nogales, County Santa Cruz, State Ariz., Zip 85621

being duly sworn, deposes and says that he/she is a citizen of the United States, more than eighteen years of age, that all of the facts set forth in this affidavit/notice, subject to the provisions and penalties of 18 USC 1001 pertaining to the filing of false, fictitious, or fraudulent statements with the United States, are true and correct according to the best of my knowledge, information and belief.

4. Owner's Name and Address (if not shown in items 1-3 above) CHECK HERE IF THIS IS A CHANGE OF ADDRESS


5. That I am personally acquainted with the mining claim(s). The work and improvements were made by and at the expense of the owner(s) of said claim(s). Said contiguous group of claims, listed on the reverse side of this document, are situated in the Pajarito Mining District, Santa Cruz County, Arizona

6. That between the dates starting at 12 o'clock noon on September 1, 1999 and ending at 12 o'clock noon on September 1, 2000 at least \$ 1,000.00 dollars worth of work and improvements were done and performed upon said claim(s) or upon one or more of a contiguous group of claims for the benefit of all, or wholly or partly outside of a contiguous group of claims for the benefit of all, not including the location work.

7. That the following persons were employed to perform the work and improvements described herein: S.A. Madril, A.V. Madril, Frank Ochoa, M. Ochoa, E. Ramos, L. Ramos, A.L. Madril, E. Ujeda, R. Martinez, H.D. Peare, S.L. Madril B. Madril, M. Libanos, Omar, Tino Roman.

8. That the work and improvements performed were: Tunnel mucking of Sunset #1 for ASARCO Revision. Discovery of #2 Tunnel ST. Patrick Claim, mucking, and clearing of tunnel plus shaft. Water pumping adaptation of winch and excavation of shaft to 40 ft. All manual labor. Discovery of same vein connecting to Sunset #1.

9. Dated 11-14-2000 Signature Sergio A. Madril Jr.
 SUBSCRIBED AND SWORN TO before me, a Notary Public, this 14 day of November 2000
 by CECILIA FLORES
 Notary Public [Signature]
 MY COMMISSION EXPIRES 8/9/2002



BLM Use Only

This form is for the purpose of complying with the laws of the United States Department of the Interior, Bureau of Land Management and the State of Arizona pertaining to assessment work and/or a notice of intention to hold. 30 CFR 43 CFR 3833.2, ARS 27-208. Subject to Paperwork Reduction Act and statements available at the BLM AZ State Office. The form is not copyrighted and may be reproduced without restriction.

ENTERED IN COMPUTER

0853 558

If the claims/sites have consecutive BLM #'s and are in the same Township, Range and Section(s) they may be listed as follows:

SAMPLE 1-10 A MC 19640-49 Dkt/Pg # 1025/1-10 (or) 4N 20W 36
 RECORDING # 9106173-82

CLAIM/SITE NAME	SERIAL NUMBER	Dkt/Pg or Recording # of ORIGINAL LOCATION NOTICEI	TWN SHP	RNG	SEC(S)
1. Morning Glory # 1	A MC 93366	271-278	23S.	12E.	34
2. Morning Glory # 9	A MC 104464	279-20	23S.	12E.	34
3. Morning Glory # 10	A MC 104465	279-21	23S.	12E.	34
4. Morning Glory # 11	A MC 104772	280-316	23S.	12E.	34
5. Morning Glory # 12	A MC 104773	280-317	23S.	12E.	34
6. Sunset # 1	A MC 87936	263-516	24S.	12E.	3
7. Sunset # 2	A MC 104777	280-321	24S.	12E.	3
8. St. Patrick # 3	A MC 104468	279-24	24S.	12E.	3
9. St. Patrick # 4	A MC 104469	279-25	24S.	12E.	3
10. White Oak # 1	A MC 100784	276-121	24S.	12E.	2
11.	A MC				
12.	A MC				
13.	A MC				
14.	A MC				
15.	A MC				
16.	A MC				
17.	A MC				
18.	A MC				
19.	A MC				
20.	A MC				
21.	A MC				
22.	A MC				
23.	A MC				
24.	A MC				
25.	A MC				
26.	A MC				
27.	A MC				
28.	A MC				
29.	A MC				
30.	A MC				

FILE WITH: BUREAU OF LAND MANAGEMENT, 222 NORTH CENTRAL AVENUE,
 PHOENIX, AZ 85004-2203 and the respective county recorder, ON OR BEFORE
DECEMBER 30th (NOT THE 31st), BLM REQUIRES A \$5.00 NONREFUNDABLE
SERVICE CHARGE FOR EACH MINING CLAIM, MILL SITE OR TUNNEL SITE,
ANNUAL FILLINGS THAT ARE NOT ACCOMPANIED BY PROPER SERVICE
CHARGES WILL BE RETURNED WITHOUT FURTHER ACTION BY BLM.

**United States Department of the Interior
Bureau of Land Management**
BUSINESS & SUPPORT SVCS DIV
222 N CENTRAL AVE
PHOENIX, AZ 85004 -2203
Phone: (602) 417-9200

Receipt	
No:	229078

Transaction #: 243489					
Date of Transaction: 12/05/2000					
CUSTOMER:		SERGIO MADRIL 323 W WALNUT ST NOGALES, AZ 85621			
LINE #	QTY	COMMODITY / SUBJECT / ACTION / PRODUCT	REMARKS	UNIT PRICE	TOTAL
1	1	LOCATABLE MINERALS / MINING CLAIMS-ACCOUNTS/UNADJUDICATED / MINING CLAIM MONEY RECEIVED (455)	POL 2000 (10)	- n/a -	\$50.00
TOTAL:					\$50.00

PAYMENT INFORMATION		
1	AMOUNT: \$50.00	POSTMARKED: N/A
	TYPE: CREDIT CARD	RECEIVED: 12/05/2000
	NAME: MADRIL, SERGIO 323 W WALNUT ST NOGALES AZ 85621	
	CARD NO: XXXXXXXXXXXX6073	AUTH CODE: 039924
	NAME ON CARD: SERGIO MADRIL	
	EXPIRES: 02/28/2002	
	SIGNATURE:	

REMARKS
520-287-6001


CASE SERIAL NUMBER INFORMATION		
TRNS #	LINE #	CASES
243489	1	AMC93366

This receipt was generated by the automated BLM Collections and Billings System and is a paper representation of a portion of the official electronic record contained therein.

CERTIFIED MAIL

RECEIVED
D.L.H.
ZONA STATE OFFICE
4 10 00 AM '00

ARIZONA
DEC 4



7000 0520 0025 3202 5436



9264

85004

U.S. POSTAGE
PAID
NOGALES, AZ
85621
NOV 28 '00
AMOUNT

\$3.20
00080135-15

FROM

Sergio A. Madril Jr.
Pajarito Mining Co.
323 W. Walnut St.
Nogales, Arizona 85621

TO

Bureau of Land Management
Arizona State Office
222 N. Central Ave. Suite 101
Phoenix, Arizona 85004-2203

Receipt No. 229078

LEAD FILE #'S 87936-83366

Trans No. 243489

104463-100784-104766

AMC Number	Code	Amount
87936	480	5.-
93366		5.-
104464 - 104465		10.-
104772 - 104773		10.-
104777		5.-
104468 - 104469		10.-
100784		5.-
TOTAL:		\$ 50.-

AMC Number	Code	Amount
TOTAL:		\$

Date of Doc 12-5-00

Date Entered: 12-2-00

Date Rec'd 12-5-00

Date Verified: 12-18-00

Amount Rec'd 50.00

Sent to Accts: 12-18-00

Amount Earned 50.-

Date Earned: _____

- 480 POL
- 481 NOI
- 482 MAINT
- 396 TRANS
- 635 AMEND

NOTES:



Sajarito Mining Company
323 W. Walnut St.
Nogales, AZ 85621 (520) 287-6001

November 27, 2000

Dear Sir;

Enclosed is accessment report for the year 2000. Also enclosed is a return envelop plus postage for the accessment report for my records.

Sincerely,

Sergio A. Madril Jr.

Sergio A. Madril Jr. C.E.O.

Dec 1 10 00 AM '00
ARIZONA
NOV 27 2000



INSTRUMENT #0009904
 OFFICIAL RECORDS OF
 SANTA CRUZ COUNTY
 SUZANNE SAINZ
 COUNTY RECORDER
 REQUEST OF :

MADRIL, SERGIO A., JR.
 DATE: 11/14/00 TIME: 3.00
 FEE: 13.00
 DOCK 853 PAGE 558 PAGES: 2

Return Document to:

For BLM Use Only

AZ-3850-1 (July 1992)

Sergio A. Madril Jr.
Pajarito Mining Co.
323 W. Walnut St.
Nogales, Arizona 85621
Telephone # (520) 287-6001

<u>10 claims = \$50⁰⁰</u>

MICROFILMED/INDEXED

CHECK
 ONE

AFFIDAVIT OF PERFORMANCE OF ANNUAL WORK

Also fill in ITEMS 1 through 9 and the reverse side of this document.

NOTICE OF INTENTION TO HOLD

I intend to hold the claim(s) /site(s) listed on the reverse side of this document for the calendar year 19___. Also fill in ITEMS 1 through 4 and ITEM 9.

NOTICES OF INTENTION TO HOLD ARE FOR MILL SITES AND TUNNEL SITES OR FOR MINING CLAIMS WHEN ASSESSMENT WORK HAS NOT BEEN DONE, REGARDLESS OF WHETHER THE ANNUAL ASSESSMENT HAS BEEN SUSPENDED, DEFERRED, OR NOT YET ACCRUED. THE FILING OF A NOTICE OF INTENTION TO HOLD SHALL NOT RELIEVE THE OWNER OF COMPLYING WITH FEDERAL AND STATE LAWS PERTAINING TO THE PERFORMANCE OF ANNUAL ASSESSMENT WORK. NOTICES OF INTENTION TO HOLD FOR MILL SITES OR TUNNEL SITES NEED NOT BE COUNTY RECORDED. FOR MINING CLAIMS THE FORM FILED WITH BLM MUST BE IDENTICAL TO THE ONE THAT WAS OR WILL BE FILED WITH THE COUNTY.

Evidence of Annual Assessment Work or a Notice of Intention to Hold must be filed each calendar year following the calendar year in which the Claim/site was located.

ALL CLAIMS LISTED ON A SINGLE AFFIDAVIT MUST BE CONTIGUOUS.

1. State of Arizona, County of Santa Cruz ss:
2. I, (Name) Sergio A. Madril Jr. (Pajarito Mining Co.)
3. Reside at (Address) 323 W. Walnut St.
 City Nogales, County Santa Cruz, State Ariz., Zip 85621

being duly sworn, deposes and says that he/she is a citizen of the United States, more than eighteen years of age, that all of the facts set forth in this affidavit/notice, subject to the provisions and penalties of 18 USC 1001 pertaining to the filing of false, fictitious, or fraudulent statements with the United States, are true and correct according to the best of my knowledge, information and belief.

4. Owner's Name and Address (if not shown in items 1-3 above) CHECK HERE IF THIS IS A CHANGE OF ADDRESS


5. That I am personally acquainted with the mining claim(s). The work and improvements were made by and at the expense of the owner(s) of said claim(s). Said contiguous group of claims, listed on the reverse side of this document, are situated in the Pajarito Mining District, Santa Cruz County, Arizona

6. That between the dates starting at 12 o'clock noon on September 1, 1999 and ending at 12 o'clock noon on September 1, 2000 at least \$ 1,000.00 dollars worth of work and improvements were done and performed upon said claim(s) or upon one or more of a contiguous group of claims for the benefit of all, or wholly or partly outside of a contiguous group of claims for the benefit of all, not including the location work.

7. That the following persons were employed to perform the work and improvements described herein: S.A. Madril, A.V. Madril, Frank Ochoa, M. Ochoa, E. Ramos, L. Ramos, A.L. Madril, E. Ojeda, R. Martinez, H.D. Peare, S.L. Madril, B. Madril, M. Libanos, Omar, Tino Roman.

8. That the work and improvements performed were: Tunnel mucking of Sunset #1 for ASARCO Revision. Discovery of #2 Tunnel ST. Patrick Claim, mucking, and clearing of tunnel plus shaft. Water pumping adaptation of winch and excavation of shaft to 40 ft. All manual labor. Discovery of same vein connecting to Sunset #1.

9. Dated 11-14-2000 Signature Sergio A. Madril Jr.
 SUBSCRIBED AND SWORN TO before me, a Notary Public, this 14 day of November 2000
 by CECILIA FLORES
 Notary Public [Signature]
 MY COMMISSION EXPIRES 8/9/2002



BLM Use Only

This form is for the purpose of complying with the laws of the United States Department of the Interior, Bureau of Land Management and the State of Arizona pertaining to assessment work and/or a notice of intention to hold. 30 CFR 43 CFR 3833.2, ARS 27-208. Subject to Paperwork Reduction Act and statements available at the BLM AZ State Office. The form is not copyrighted and may be reproduced without restriction.

ENTERED IN COMPUTER

0853 558

If the claims/sites have consecutive BLM #'s and are in the same Township, Range and Section(s) they may be listed as follows:

SAMPLE 1-10 A MC 19640-49 Dkt/Pg # 1025/1-10 (or) 4N 20W 36
 RECORDING # 9106173-82

CLAIM/SITE NAME	SERIAL NUMBER	Dkt/Pg or Recording # of ORIGINAL LOCATION NOTICEI	TWN SHP	RNG	SEC(S)
1. Morning Glory # 1	A MC 93366	271-278	23S.	12E.	34
2. Morning Glory # 9	A MC 104464	279-20	23S.	12E.	34
3. Morning Glory # 10	A MC 104465	279-21	23S.	12E.	34
4. Morning Glory # 11	A MC 104772	280-316	23S.	12E.	34
5. Morning Glory # 12	A MC 104773	280-317	23S.	12E.	34
6. Sunset # 1	A MC 87936	263-516	24S.	12E.	3
7. Sunset # 2	A MC 104777	280-321	24S.	12E.	3
8. St. Patrick # 3	A MC 104468	279-24	24S.	12E.	3
9. St. Patrick # 4	A MC 104469	279-25	24S.	12E.	3
10. White Oak # 1	A MC 100784	276-121	24S.	12E.	2
11.	A MC				
12.	A MC				
13.	A MC				
14.	A MC				
15.	A MC				
16.	A MC				
17.	A MC				
18.	A MC				
19.	A MC				
20.	A MC				
21.	A MC				
22.	A MC				
23.	A MC				
24.	A MC				
25.	A MC				
26.	A MC				
27.	A MC				
28.	A MC				
29.	A MC				
30.	A MC				

FILE WITH: BUREAU OF LAND MANAGEMENT, 222 NORTH CENTRAL AVENUE, PHOENIX, AZ 85004-2203 and the respective county recorder, ON OR BEFORE DECEMBER 30th (NOT THE 31st), BLM REQUIRES A \$5.00 NONREFUNDABLE SERVICE CHARGE FOR EACH MINING CLAIM, MILL SITE OR TUNNEL SITE. ANNUAL FILLINGS THAT ARE NOT ACCOMPANIED BY PROPER SERVICE CHARGES WILL BE RETURNED WITHOUT FURTHER ACTION BY BLM.

United States Department of the Interior
Bureau of Land Management
 BUSINESS & SUPPORT SVCS DIV
 222 N CENTRAL AVE
 PHOENIX, AZ 85004 -2203
 Phone: (602) 417-9200

Receipt	
No:	229078

Transaction #: 243489
Date of Transaction: 12/05/2000

CUSTOMER: SERGIO MADRIL
 323 W WALNUT ST
 NOGALES, AZ 85621

LINE #	QTY	COMMODITY / SUBJECT / ACTION / PRODUCT	REMARKS	UNIT PRICE	TOTAL
1	1	LOCATABLE MINERALS / MINING CLAIMS-ACCOUNTS/UNADJUDICATED / MINING CLAIM MONEY RECEIVED (455)	POL 2000 (10)	- n/a -	\$50.00
TOTAL:					\$50.00

PAYMENT INFORMATION		
1	AMOUNT: \$50.00	POSTMARKED: N/A
	TYPE: CREDIT CARD	RECEIVED: 12/05/2000
	NAME: MADRIL, SERGIO 323 W WALNUT ST NOGALES AZ 85621	
	CARD NO: XXXXXXXXXXXX6073	AUTH CODE: 039924
	NAME ON CARD: SERGIO MADRIL	
	EXPIRES: 02/28/2002	
	SIGNATURE:	

REMARKS

520-287-6001


CASE SERIAL NUMBER INFORMATION		
TRNS #	LINE #	CASES
243489	1	AMC93366

This receipt was generated by the automated BLM Collections and Billings System and is a paper representation of a portion of the official electronic record contained therein.

CERTIFIED MAIL

RECEIVED
B.L.M.
AZONA STATE OFFICE
4 10 00 AM '00

ARIZONA
DEC 4



7000 0520 0025 3202 5436



9264



85004

U.S. POSTAGE
PAID
NOGALES, AZ
85621
NOV 28 '00
AMOUNT

\$3.20
00080135-15

FRASER

Sergio A. Madril Jr.
Pajarito Mining Co.
323 W. Walnut St.
Nogales, Arizona 85621

TO

Bureau of Land Management
Arizona State Office
222 N. Central Ave. Suite 101
Phoenix, Arizona 85004-2203

93366 104766
87936 100784
104463

MAINTENANCE FEE PAYMENT WAIVER CERTIFICATION

This small miner waiver is filed to hold the claims/sites listed below for the assessment year beginning at noon on the first September 1 following the official filing of this form with BLM. 2001

The undersigned owner(s) of the mining claims/sites listed below hereby certify under penalty of 18 U.S.C. 1001 and 43 U.S.C. 1212 that:

I/We control or will control, ten or fewer mining claims/sites located and maintained on Federal land in the United States of America on the August 31 that is one day before the beginning of the assessment year indicated in line one above.

I/We have will performed/performed assessment work upon the claims listed below for the current assessment year as of the August 31 indicated in line three above. This work meets the requirements of the General Mining Law of 1872, as amended; the Act of August 10, 1993; and the regulations at 43 CFR 3833 and 3850. Such work will be described on our affidavit of labor. Listing a site on this form constitutes a filing of a Notice of Intention to Hold for that site. I enclose a \$5.00 per site service charge (recording fee) for each site listed.

Please check this box if the following statement applies to you.

I/We relinquish my/our claims and/or sites not listed below.

The mining claims and sites for which the above waiver from payment of the maintenance fees is made are:

CLAIM NAME	BLM RECORDATION SERIAL NUMBER
1. Morning Glory # 1	952- 93366
2. Morning Glory # 9	104464
3. Morning Glory # 10	104465
4. Morning Glory # 11	104772
5. Morning Glory # 12	104773
6. Sunset # 1	87936
7. Sunset # 2	104777
8. St. Patricks # 3	104468
9. St. Patricks # 4	104469
10. White Oak # 1	100784

RECEIVED
BUREAU OF
LAND MANAGEMENT
JUL 25 11 01 AM '00

All owner(s) of the above mining claims and sites are filing for this waiver.

I/We understand and acknowledge that pursuant to 43 U.S.C. 1212 and 18 U.S.C. 1001, the filing of a false, fictitious, or fraudulent document with the Bureau of Land Management may result in a fine of up to \$10,000, a prison term not to exceed five years, or both.

Sergio A. Madril Jr.

(Owner's Name - Please Print)

323 W. Walnut St.

(Street or P.O. Box)

Nogales

(City)

Ariz.

(State)

85621

(Zip Code)

Sergio A. Madril Jr. 7-19-00
(Owner's Signature)

Armando V. Madril

(Owner's Name - Please Print)

627 Camino Arvizu

(Street or P.O. Box)

Rio Rico

(City)

Ariz.

(State)

85648

(Zip Code)

Armando V. Madril 7-19-00
(Owner's Signature)

(Owner's Name - Please Print)

(Owner's Signature)

(Street or P.O. Box)

(City)

(State)

(Zip Code)

(Owner's Name - Please Print)

(Street or P.O. Box)

(City)

(State)

(Zip Code)

8/19/00
ENTERED IN COMPUTER
8-9-00

(Owner's Name - Please Print)	(Owner's Signature)		
(Street or P.O. Box)	(City)	(State)	(Zip Code)
(Owner's Name - Please Print)	(Owner's Signature)		
(Street or P.O. Box)	(City)	(State)	(Zip Code)
(Owner's Name - Please Print)	(Owner's Signature)		
(Street or P.O. Box)	(City)	(State)	(Zip Code)
(Owner's Name - Please Print)	(Owner's Signature)		
(Street or P.O. Box)	(City)	(State)	(Zip Code)

INSTRUCTIONS

- | | |
|---|--|
| <ol style="list-style-type: none"> 1. This certification of waiver from payment of maintenance fees is made under the regulations at 43 CFR 3833 and 3850. 2. This waiver must be filed in advance of the assessment year for which a waiver is sought, but in no event be filed later than the August 31st preceding the assessment year for which the waiver is sought. 3. You must still record your affidavit of assessment work for claims listed and/or Notices of Intention to Hold for any sites listed with the BLM by each December 30th, and the local recording office under State law, as in the past. 4. A \$5.00 service charge (recording fee) is required for all sites listed, otherwise a separate notice of intent to hold must be filed by December 30. 5. This waiver must be filed in the BLM State Office where the mining claims are recorded. 6. If the claims and sites are located in more than one State, a separate waiver form must be filed in each State in which they are held. The total number of claims and sites listed on separate waiver forms cannot exceed ten. 7. All claim names and Bureau of Land Management (BLM) serial numbers must be listed for all mining claims and sites for which a waiver is sought. | <ol style="list-style-type: none"> 8. All owners and their addresses must be listed. 9. This waiver form must be signed by all of the owners or their designated agent. If an agent is designated, a statement appointing the agent, signed by all of the owners, must be submitted with this certification, if a designation of agent is not currently on file with the BLM State office where your claims and sites are recorded. 10. Mining claims and sites held by a husband and wife, either jointly or individually, or their children under the age of discretion, shall be counted towards the 10 claim limit. Mining claims and sites held in co-ownership, or by an association of locators, by a partnership, or by a corporation shall be counted towards the 10 claim limit for claimants that have an interest in these entities. 11. Failure to pay the maintenance fee or meet the requirements for waiver from payment of the maintenance fee by any August 31st deadline for the following assessment year shall cause the mining claims and sites to be declared null and void. |
|---|--|

NOTICE/BURDEN HOURS STATEMENT

The Privacy Act of 1974 and the regulation in 43 CFR 2.48(d) provide that you be furnished the following information in connection with the information required by this certification of exemption from rental fees form.

AUTHORITY: 30 U.S.C. 28-28k; 43 U.S.C. 1201, 1740, and 1744; 43 CFR 3833 and 3850.

PRINCIPLE PURPOSE: This information is to be used to verify that the owner(s) of a mining claim has complied with the Act of August 10, 1993 (107 Stat. 312), and is entitled to perform assessment work in lieu of paying the maintenance fee for the mining claims listed on this form.

ROUTINE USE: (1) Adjudication of the claimant(s) certification of waiver from paying the maintenance fee otherwise required by the Act of August 10, 1993 (107 Stat. 312). (2) Disclosure may be made to appropriate Federal agencies when location is made within the agency's geographic area of responsibility. (3) Information from the record and/or the record will be transferred to the appropriate Federal, State, or local agency, or a member of the public in response to a specific request for pertinent information. (4) Information may also be provided to the Department of Justice or in a proceeding before a court or adjudicative body; or to Federal, State, local or foreign agencies when needed for enforcement of civil or criminal codes or applicable regulations concerning title rights upon the public land.

EFFECT OF NOT PROVIDING INFORMATION: Disclosure of this information is required by the Act of August 10, 1993 (107 Stat. 312) and 43 CFR 3833 for those owner(s) wishing to take the small miners waiver allowed under 43 CFR 3833 and 3850. Failure to supply the information required in this form to support the owner(s) certification of waiver from payment of the otherwise required maintenance fees will result in the waiver being disallowed and the mining claims declared null and void by the Bureau of Land Management (BLM).

The Paperwork Reduction Act of 1980 (44 U.S.C. 3501, et seq.) requires us to tell you that:

This information is being collected to allow the BLM to determine if you qualify for a waiver from the payment of \$100 per mining claim maintenance fee established by the Act of August 10, 1993 (107 Stat. 312) and the implementing regulations at 43 CFR 3833 and 3850. A response to this request is required in accordance with the statute (107 Stat. 312) to retain your benefit.

Public reporting burden for this form is estimated to average 8 minutes per response, including time to review instructions, gathering and maintaining data, and completing and reviewing the form. Direct comments regarding this burden estimate, or any other aspect of this form, to the Department of the Interior, Bureau of Land Management, Information Collection Clearance Officer (DW-101) Denver Federal Center, Building 40, P.O. Box 25047, Denver, CO 80225-0047 and the Office of Management and Budget, Paperwork Reduction Project (1004-0114), Washington, D.C. 20503.

BLM would like you to know that you do not have to respond to this, or any other, Federal agency-sponsored information collection unless it displays a currently valid OMB control number.

FOR OFFICIAL USE ONLY



Pajarito Mining Company
 323 W. Walnut St.
 Nogales, AZ 85621 (520) 287-6001

93366
 104463
 104766
 87936
 100784

9-20-99

Dear Sir:

Enclosed are:

- A. Assessment Report '99.
- B. Return envelope.
- C. check. \$50.00 fees

ARIZONA
 STATE OFFICE
 PHOENIX, ARIZONA

SEP 21 9 46 AM '99

RECEIVED
 BUREAU OF
 LAND MANAGEMENT

Analy.

Serge A. Mohel L

UNITED STATES
DEPARTMENT OF THE INTERIOR
BUREAU OF LAND MANAGEMENT

RECEIPT AND ACCOUNTING ADVICE

No. 2531942 07

CD/AZ

09/21/99

Subject: AFFIDAVITS OF ASSESSMENT WORK

2 10 12

50.00

Applicant:

SERGIO A MADRIL JR
PAJARITO MINING CO
323 W WALNUT ST
NOGALES AZ 85621

Remitter: CK 1262
520-287-6001

Assignor:

LEASE MANAGEMENT DATA NEW UPDATE PAYMENT

ORIGINAL SERIAL NO.	ASG.	TYPE	ST.	CTY.	FUND SYMBOL	ACRES/UNITS	RATE
AMC 93366 ET AL	(10)						

AMOUNT	ANV. DATE	EXP. DATE	BILL CYC.	S/C	DISTRICT	NEXT BILL	MISC. DATA	U of M	ACTUAL UNITS

ASSIGNMENT SERIAL NO.	ASG.	TYPE	ST.	CTY.	FUND SYMBOL	ACRES/UNITS	RATE

AMOUNT	ANV. DATE	EXP. DATE	BILL CYC.	S/C	DISTRICT	NEXT BILL	MISC. DATA	U of M	ACTUAL UNITS

APPLY REMITTANCE			
ACTION	FUND SYMBOL	CTY.	AMOUNT
FILING FEE			
RENTAL			
UNEARNED			
REFUND			
TOTAL			
AMOUNT DUE			

Remarks:

BY: _____ DATE: _____

- Lease in Escrow?
- KGS? Of Interest?
- Auto Escalates? Operating Rights? .
- Auto Renew? Operator
- Bond Filed?

FOR MMS USE ONLY	
BILLEE NUMBER	FOREST REFUGE
OCS SECTION	
CODE	



OFFICIAL RECORDS OF
SANTA CRUZ COUNTY
SUZANNE SAINZ
COUNTY RECORDER
REQUEST OF :

MADRIL, SERGIO A. JR.
DATE: 09/13/99 TIME: 3.00
FEE: 13.00
DOCK 809 PAGE 110 PAGES: 2

Return Document to:

For BLM Use Only

AZ-3850-1 (July 1992)

Sergio A. Madril Jr.
Pajarito Mining Co.
323 W. Walnut St
Nogales, Arizona 85621
Telephone # (520) 287-6001

<u>10 claims = \$50⁰⁰</u>
<u>ced</u>

MICROFILMED/INDEXED

DOCK 809 PAGE 110



AFFIDAVIT OF PERFORMANCE OF ANNUAL WORK

Also fill in ITEMS 1 through 9 and the reverse side of this document.

CHECK
ONE



NOTICE OF INTENTION TO HOLD

I intend to hold the claim(s) /site(s) listed on the reverse side of this document for the calendar year 19___. Also fill in ITEMS 1 through 4 and ITEM 9.

NOTICES OF INTENTION TO HOLD ARE FOR MILL SITES AND TUNNEL SITES OR FOR MINING CLAIMS WHEN ASSESSMENT WORK HAS NOT BEEN DONE, REGARDLESS OF WHETHER THE ANNUAL ASSESSMENT HAS BEEN SUSPENDED, DEFERRED, OR NOT YET ACCRUED. THE FILING OF A NOTICE OF INTENTION TO HOLD SHALL NOT RELIEVE THE OWNER OF COMPLYING WITH FEDERAL AND STATE LAWS PERTAINING TO THE PERFORMANCE OF ANNUAL ASSESSMENT WORK. NOTICES OF INTENTION TO HOLD FOR MILL SITES OR TUNNEL SITES NEED NOT BE COUNTY RECORDED. FOR MINING CLAIMS THE FORM FILED WITH BLM MUST BE IDENTICAL TO THE ONE THAT WAS OR WILL BE FILED WITH THE COUNTY.

Evidence of Annual Assessment Work or a Notice of Intention to Hold must be filed each calendar year following the calendar year in which the Claim/site was located.

ALL CLAIMS LISTED ON A SINGLE AFFIDAVIT MUST BE CONTIGUOUS.

1. State of Arizona, County of Santa Cruz ss:
2. I, (Name) Sergio A. Madril Jr. (Pajarito Mining Co.)
3. Reside at (Address) 323 W. Walnut St
City Nogales, County Santa Cruz, State Az., Zip 85621

being duly sworn, deposes and says that he/she is a citizen of the United States, more than eighteen years of age, that all of the facts set forth in this affidavit/notice, subject to the provisions and penalties of 18 USC 1001 pertaining to the filing of false, fictitious, or fraudulent statements with the United States, are true and correct according to the best of my knowledge, information and belief.

4. Owner's Name and Address (If not shown in items 1-3 above) CHECK HERE IF THIS IS A CHANGE OF ADDRESS

5. That I am personally acquainted with the mining claim(s). The work and improvements were made by and at the expense of the owner(s) of said claim(s). Said contiguous group of claims, listed on the reverse side of this document, are situated in the Pajarito Mining District, Santa Cruz County, Arizona

6. That between the dates starting at 12 o'clock noon on September 1, 19 98 and ending at 12 o'clock noon on September 1, 19 99 at least \$ 1,000.00 dollars worth of work and improvements were done and performed upon said claim(s) or upon one or more of a contiguous group of claims for the benefit of all, or wholly or partly outside of a contiguous group of claims for the benefit of all, not including the location work.

7. That the following persons were employed to perform the work and improvements described herein: Sergio A. Madril Jr. Armando V. Madril, H.D. Peare, A. Ochoa, F. Ochoa, Tino Roman, SL. Madril Sr.

8. That the work and improvements performed were: Extraction 15 tons ore, Water pumping, Tunnels assaying and sampling, Clean-up of St. Patrick Adit for assaying and sampling of ore body. Smelting of Bullion and refining.


9. Dated SEPT 13, 1999, Signature Sergio A. Madril Jr.

SUBSCRIBED AND SWORN TO before me, a Notary Public, this 13 day of SEPT, 19 99

by RICARDO GARCIA

Notary Public [Signature]

MY COMMISSION EXPIRES MY AUG 03 2001



For BLM Use Only

This form is for the purpose of complying with the laws of the United States, Department of the Interior, Bureau of Land Management and the State of Arizona pertaining to assessment work and/or a notice of intention to hold. 30 USC 28, 43 CFR 3833.2, ARS 27-208. Subject to Paperwork Reduction Act and Privacy Act statements available at the BLM AZ State Office. The form is not copyrighted. It may be reproduced without restriction.

ENTERED INTO COMPUTER

2 11/8/99

RECEIVED
BUREAU OF
LAND MANAGEMENT
ARIZONA
STATE OFFICE
PHOENIX, ARIZONA
SEP 21 9 46 AM '99

If the claims/sites have consecutive BLM #'s and are in the same Township, Range and Section(s) they may be listed as follows:

CLAIM/SITE NAME	SERIAL NUMBER	Dkt/Pg or Recording # of ORIGINAL LOCATION NOTICE!	TWN SHP	RNG	SEC(S)
1. Morning Glory No.1	A MC 93366 ✓	271-278	23S.	12E.	34
2. Morning Glory No.9	A MC 104464	279-20	23S.	12E.	34
3. Morning Glory No.10	A MC 104465	279-21	23S.	12E.	34
4. Morning Glory No.11	A MC 104772	280-316	23S.	12E.	34
5. Morning Glory No.12	A MC 104773	280-317	23S.	12E.	34
6. Sunset	No 1 A MC 87936 ✓	263-516	24S.	12E.	3
7. Sunset	No 2 A MC 104777 ✓	280-321	24S.	12E.	3
8. St. Patrick	No.3 A MC 104468	279-24	24S.	12E.	3
9. St. Patrick	No.4 A MC 104469	279-25	24S.	12E.	3
10. White Oak	No.1 A MC 100784 ✓	276-121	24S.	12E.	2
11.	A MC				
12.	A MC				
13.	A MC				
14.	A MC				
15.	A MC				
16.	A MC				
17.	A MC				
18.	A MC				
19.	A MC				
20.	A MC				
21.	A MC				
22.	A MC				
23.	A MC				
24.	A MC				
25.	A MC				
26.	A MC				
27.	A MC				
28.	A MC				
29.	A MC				
30.	A MC				

FILE WITH: Bureau of Land Management, 3707 North 7th Street, P. O. Box 16563, Phoenix, Arizona 85011 and the respective county recorder, ON OR BEFORE DECEMBER 30th (NOT THE 31st). BLM REQUIRES A \$5.00 NONREFUNDABLE SERVICE CHARGE FOR EACH MINING CLAIM, MILL SITE OR TUNNEL SITE. ANNUAL FILINGS THAT ARE NOT ACCOMPANIED BY PROPER SERVICE CHARGES WILL BE RETURNED WITHOUT FURTHER ACTION BY BLM.

UNITED STATES
DEPARTMENT OF THE INTERIOR
BUREAU OF LAND MANAGEMENT

RECEIPT AND ACCOUNTING ADVICE

NO. 2531942 07

CD/AZ

09/21/99

Subject: AFFIDAVITS OF ASSESSMENT WORK

2 10 12

50.00

Applicant:

SERGIO A MADRIL JR
PAJARITO MINING CO
323 W WALNUT ST
NOGALES AZ 85621

Remitter: CK-1262
520-287-6001

Assignor:

LEASE MANAGEMENT DATA NEW UPDATE PAYMENT

ORIGINAL SERIAL NO.	ASG.	TYPE	ST.	CTY.	FUND SYMBOL	ACRES/UNITS	RATE
AMC 93366 ET AL	(10)						

AMOUNT	ANV. DATE	EXP. DATE	BILL CYC.	S/C	DISTRICT	NEXT BILL	MISC. DATA	U of M	ACTUAL UNITS

ASSIGNMENT SERIAL NO.	ASG.	TYPE	ST.	CTY.	FUND SYMBOL	ACRES/UNITS	RATE

AMOUNT	ANV. DATE	EXP. DATE	BILL CYC.	S/C	DISTRICT	NEXT BILL	MISC. DATA	U of M	ACTUAL UNITS

APPLY REMITTANCE			
ACTION	FUND SYMBOL	CTY.	AMOUNT
FILING FEE			
RENTAL			
UNEARNED			
REFUND			
TOTAL			
AMOUNT DUE			

Remarks:

BY: _____ DATE: _____

Lease in Escrow?
 KGS? Of Interest?
 Auto Escalates? Operating Rights?
 Auto Renew? Operator
 Bond Filed?

FOR MMS USE ONLY

BILLEE	FOREST REFUGE
NUMBER	
OCS SECTION	
CODE	

DEPARTMENT OF THE INTERIOR
BUREAU OF LAND MANAGEMENT

FORM APPROVED
OMB NO. 1004-0114
Expires September 30, 1999

MAINTENANCE FEE PAYMENT WAIVER CERTIFICATION

This small miner waiver is filed to hold the claims/sites listed below for the assessment year beginning at noon on the first September 1 following the official filing of this form with BLM. 2000

The undersigned owner(s) of the mining claims/sites listed below hereby certify under penalty of 18 U.S.C. 1001 and 43 U.S.C. 1212 that: 100
We control, or will control ten or fewer mining claims/sites located and maintained on Federal land in the United States of America on the August 31 that is one day before the beginning of the assessment year indicated in line one above.

We have/will performed/perform assessment work upon the claims listed below for the current assessment year as of the August 31 indicated in line one above. This work meets the requirements of the General Mining Law of 1872, as amended; the Act of August 10, 1993; and the regulations at 43 CFR 3833 and 3850. Such work will be described on our affidavit of labor. Listing a site on this form constitutes a filing of a Notice of Intention to Hold that site. I enclose a \$5.00 per site service charge (recording fee) for each site listed.

Please check this box if the following statement applies to you.

I/we relinquish my/our claims and/or sites not listed below.

The mining claims and sites for which the above waiver from payment of the maintenance fees is made are:

104766 - AAC 93300-
100784, 104403-
104737, 87930-

CLAIM NAME	BLM RECORDATION SERIAL NUMBER
1. Morning Glory # 1	952-93366-
2. Morning Glory # 9	104464-
3. Morning Glory # 10	104465-
4. Morning Glory # 11	104772-
5. Morning Glory # 12	104773-
6. Sunset # 1	87936-
7. Sunset # 2	104777-
8. St. Patrick's # 3	104468-
9. St. Patrick's # 4	104469-
10. White Oak # 1	100784-

The owner(s) of the above mining claims and sites are filing for this waiver.

We understand and acknowledge that pursuant to 43 U.S.C. 1212 and 18 U.S.C. 1001, the filing of a false, fictitious, or fraudulent document with the Bureau of Land Management may result in a fine of up to \$10,000, a prison term not to exceed five years, or both.

Sergio A. Madril Jr.
(Owner's Name - Please Print)

Sergio A. Madril Jr.
(Owner's Signature)

323 W. Walnut St.
(Street or P.O. Box)

Nogales Arizona 85621
(City) (State) (Zip Code)

Armando V. Madril
(Owner's Name - Please Print)

Armando V. Madril
(Owner's Signature)

627 Camino Arvizu
(Street or P.O. Box)

Rio Rico Arizona 85648
(City) (State) (Zip)

*owner of
Sergio Madril Jr.*

(Please Print)

(Owner's Signature)

(P.O. Box)

(City) (State)

(Please Print)

(Owner's Signature)

ENTERED INTO COMPUTER

(Street or P.O. Box)

(City) (State)

7/26/99

Verified
7/26/99

COPIES

(Owner's Name - Please Print)	(Owner's Signature)		
(Street or P.O. Box)	(City)	(State)	(Zip Code)
(Owner's Name - Please Print)	(Owner's Signature)		
(Street or P.O. Box)	(City)	(State)	(Zip Code)
(Owner's Name - Please Print)	(Owner's Signature)		
(Street or P.O. Box)	(City)	(State)	(Zip Code)
(Owner's Name - Please Print)	(Owner's Signature)		
(Street or P.O. Box)	(City)	(State)	(Zip Code)

INSTRUCTIONS

1. This certification of waiver from payment of maintenance fees is made under the regulations at 43 CFR 3833 and 3850.
2. This waiver must be filed in advance of the assessment year for which a waiver is sought, but in no event be filed later than the August 31st preceding the assessment year for which the waiver is sought.
3. You must still record your affidavit of assessment work for claims listed and/or Notices of Intention to Hold for any sites listed with the BLM by each December 30th, and the local recording office under State law, as in the past.
4. A \$5.00 service charge (recording fee) is required for all sites listed, otherwise a separate notice of intent to hold must be filed by December 30.
5. This waiver must be filed in the BLM State Office where the mining claims are recorded.
6. If the claims and sites are located in more than one State, a separate waiver form must be filed in each State in which they are held. The total number of claims and sites listed on separate waiver forms cannot exceed ten.
7. All claim names and Bureau of Land Management (BLM) serial numbers must be listed for all mining claims and sites for which a waiver is sought.
8. All owners and their addresses must be listed.
9. This waiver form must be signed by all of the owners or their designated agent. If an agent is designated, a statement appointing the agent, signed by all of the owners, must be submitted with this certification, if a designation of agent is not currently on file with the BLM State office where your claims and sites are recorded.
10. Mining claims and sites held by a husband and wife, either jointly or individually, or their children under the age of discretion, shall be counted towards the 10 claim limit. Mining claims and sites held in co-ownership, or by an association of locators, by a partnership, or by a corporation shall be counted towards the 10 claim limit for claimants that have an interest in these entities.
11. Failure to pay the maintenance fee or meet the requirements for waiver from payment of the maintenance fee by any August 31st deadline for the following assessment year shall cause the mining claims and sites to be declared null and void.

NOTICE/BURDEN HOURS STATEMENT

The Privacy Act of 1974 and the regulation in 43 CFR 2.48(d) provide that you be furnished the following information in connection with the information required by this certification of exemption from rental fees form.

AUTHORITY: 30 U.S.C. 28-28k; 43 U.S.C. 1201, 1740, and 1744; 43 CFR 3833 and 3850.

PRINCIPLE PURPOSE: This information is to be used to verify that the owner(s) of a mining claim has complied with the Act of August 10, 1993 (107 Stat. 312), and is entitled to perform assessment work in lieu of paying the maintenance fee for the mining claims listed on this form.

ROUTINE USE: (1) Adjudication of the claimant(s) certification of waiver from paying the maintenance fee otherwise required by the Act of August 10, 1993 (107 Stat. 312). (2) Disclosure may be made to appropriate Federal agencies when location is made within the agency's geographic area of responsibility. (3) Information from the record and/or the record will be transferred to the appropriate Federal, State, or local agency, or a member of the public in response to a specific request for pertinent information. (4) Information may also be provided to the Department of Justice or in a proceeding before a court or adjudicative body; or to Federal, State, local or foreign agencies when needed for enforcement of civil or criminal codes or applicable regulations concerning title rights upon the public land.

EFFECT OF NOT PROVIDING INFORMATION: Disclosure of this information is required by the Act of August 10, 1993 (107 Stat. 312) and 43 CFR 3833 for those owner(s) wishing to take the small miners waiver allowed under 43 CFR 3833 and 3850. Failure to supply the information required in this form to support the owner(s) certification of waiver from payment of the otherwise required maintenance fees will result in the waiver being disallowed and the mining claims declared null and void by the Bureau of Land Management (BLM).

The Paperwork Reduction Act of 1980 (44 U.S.C. 3501, et seq.) requires us to tell you that:

This information is being collected to allow the BLM to determine if you qualify for a waiver from the payment of \$100 per mining claim maintenance fee established by the Act of August 10, 1993 (107 Stat. 312) and the implementing regulations at 43 CFR 3833 and 3850. A response to this request is required in accordance with the statute (107 Stat. 312) to retain your benefit.

Public reporting burden for this form is estimated to average 8 minutes per response, including time to review instructions, gathering and maintaining data, and completing and reviewing the form. Direct comments regarding this burden estimate, or any other aspect of this form, to the Department of the Interior, Bureau of Land Management, Information Collection Clearance Officer (DW-101) Denver Federal Center, Building 40, P.O. Box 25047, Denver, CO 80225-0047 and the Office of Management and Budget, Paperwork Reduction Project (1004-0114), Washington, D.C. 20503.

BLM would like you to know that you do not have to respond to this, or any other, Federal agency-sponsored information collection unless it displays a currently valid OMB control number.

FOR OFFICIAL USE ONLY

RECEIVED
 BUREAU OF
 LAND MANAGEMENT
 JUL 22 10 31 AM '99
 STATE OFFICE
 PHOENIX



INSTRUMENT #9812429
 OFFICIAL RECORDS OF
 SANTA CRUZ COUNTY
 SUZANNE SAINZ
 COUNTY RECORDER
 REQUEST OF :
 PAJARITO MINING CO.
 DATE: 11/25/98 TIME: 12.50
 FEE: 13.00
 DOCK 778 PAGE 279 PAGES: 2

Return Document to:
 Sergio A. Madril Jr.
 Pajarito Mining Co.
 323 W. Walnut St.
 Nogales, Arizona 85621
 Telephone # (520) 287-6001

For BLM Use Only

100784	
104463	
104766	
87936	93366

MICROFILMED INDEXED

DOCK 778 PAGE 279

AFFIDAVIT OF PERFORMANCE OF ANNUAL WORK

Also fill in ITEMS 1 through 9 and the reverse side of this document.

CHECK ONE

NOTICE OF INTENTION TO HOLD

I intend to hold the claim(s) /site(s) listed on the reverse side of this document for the calendar year 19___. Also fill in ITEMS 1 through 4 and ITEM 9.

NOTICES OF INTENTION TO HOLD ARE FOR MILL SITES AND TUNNEL SITES OR FOR MINING CLAIMS WHEN ASSESSMENT WORK HAS NOT BEEN DONE, REGARDLESS OF WHETHER THE ANNUAL ASSESSMENT HAS BEEN SUSPENDED, DEFERRED, OR NOT YET ACCRUED. THE FILING OF A NOTICE OF INTENTION TO HOLD SHALL NOT RELIEVE THE OWNER OF COMPLYING WITH FEDERAL AND STATE LAWS PERTAINING TO THE PERFORMANCE OF ANNUAL ASSESSMENT WORK. NOTICES OF INTENTION TO HOLD FOR MILL SITES OR TUNNEL SITES NEED NOT BE COUNTY RECORDED. FOR MINING CLAIMS THE FORM FILED WITH BLM MUST BE IDENTICAL TO THE ONE THAT WAS OR WILL BE FILED WITH THE COUNTY.

Evidence of Annual Assessment Work or a Notice of Intention to Hold must be filed each calendar year following the calendar year in which the Claim/site was located.

ALL CLAIMS LISTED ON A SINGLE AFFIDAVIT MUST BE CONTIGUOUS.

1. State of Arizona, County of Santa Cruz ss:
2. I, (Name) Sergio A. Madril Jr. (Pajarito Mining Co.)
3. Reside at (Address) 323 W. Walnut St.
 City Nogales, County Santa Cruz, State Az., Zip 85621

being duly sworn, deposes and says that he/she is a citizen of the United States, more than eighteen years of age, that all of the facts set forth in this affidavit/notice, subject to the provisions and penalties of 18 USC 1001 pertaining to the filing of false, fictitious, or fraudulent statements with the United States, are true and correct according to the best of my knowledge, information and belief.

4. Owner's Name and Address (If not shown in items 1-3 above) CHECK HERE IF THIS IS A CHANGE OF ADDRESS

5. That I am personally acquainted with the mining claim(s). The work and improvements were made by and at the expense of the owner(s) of said claim(s). Said contiguous group of claims, listed on the reverse side of this document, are situated in the Pajarito Mining District, Santa Cruz County, Arizona

6. That between the dates starting at 12 o'clock noon on September 1, 19 97 and ending at 12 o'clock noon on September 1, 19 98 at least \$ 1,000.00 dollars worth of work and improvements were done and performed upon said claim(s) or upon one or more of a contiguous group of claims for the benefit of all, or wholly or partly outside of a contiguous group of claims for the benefit of all, not including the location work.

7. That the following persons were employed to perform the work and improvements described herein: Sergio A. Madril Jr., Armando V. Madril, H.D. Peare, A. Ochoa, F. Ochoa, Tino Roman, SL. Madril Sr.

8. That the work and improvements performed were: Extraction 40 tons ore, From St. Patricks Mine assaying and sampling, Clean-up of Sunset Shaft 24 ft. for assaying and sampling of ore body. Trench cuts at three locations on Pena Blanca Wash. Trench cuts sizes 4ft.X6ft.X16ft. To assay Canyon wall.

9. Dated 11-25-98, Signature Sergio A. Madril Jr.

SUBSCRIBED AND SWORN TO before me, a Notary Public, this 25 day of November 19 98
 by CECILIA HAPPE
 Notary Public
 MY COMMISSION EXPIRES AUGUST 09/ 2002

This form is for the purpose of complying with the laws of the United States Department of the Interior, Bureau of Land Management and the State of Arizona pertaining to assessment work and/or a notice of intention to hold. 30 USC 28, 43 CFR 3833.2, ARS 27-208. Subject to Paperwork Reduction Act and Privacy Act statements available at the BLM AZ State Office. The form is not copyrighted. It may be reproduced without restriction.

ENTERED INTO COMPUTER

SB 10/09/98

For BLM Use Only

RECEIVED
 BUREAU OF
 LAND MANAGEMENT

NOV 22 11 03 AM '98

ARIZONA
 STATE OFFICE
 CECILIA HAPPE

VERIFIED
 JAN 05 1999

If the claims/sites have consecutive BLM #'s and are in the same Township, Range and Section(s) they may be listed as follows:

SAMPLE 1-10 A MC 19640-49 Dkt/Pg # 1025/1-10 (or) 4N 20W 36
 RECORDING # 9106173-82

CLAIM/SITE NAME	SERIAL NUMBER	Dkt/Pg or Recording # of ORIGINAL LOCATION NOTICE!	TWN SHP	RNG	SEC(S)
1. Morning Glory No.1	A MC 93366	271-278	23S.	12E.	34
2. Morning Glory No.9	A MC 104464	279-20	23S.	12E.	34
3. Morning Glory No.10	A MC 104465	279-21	23S.	12E.	34
4. Morning Glory No.11	A MC 104772	280-316	23S.	12E.	34
5. Morning Glory No.12	A MC 104773	280-317	23S.	12E.	34
6. Sunset	No 1 A MC 87936	263-516	24S.	12E.	3
7. Sunset	No 2 A MC 104777	280-321	24S.	12E.	3
8. St. Patrick	No.3 A MC 104468	279-24	24S.	12E.	3
9. St. Patrick	No.4 A MC 104469	279-25	24S.	12E.	3
10. White Oak	No.1 A MC 100784	276-121	24S.	12E.	2
11.	A MC				
12.	A MC				
13.	A MC				
14.	A MC				
15.	A MC				
16.	A MC				
17.	A MC				
18.	A MC				
19.	A MC				
20.	A MC				
21.	A MC				
22.	A MC				
23.	A MC				
24.	A MC				
25.	A MC				
26.	A MC				
27.	A MC				
28.	A MC				
29.	A MC				
30.	A MC				

FILE WITH: Bureau of Land Management, 3707 North 7th Street, P. O. Box 16563, Phoenix, Arizona 85011 and the respective county recorder, ON OR BEFORE DECEMBER 30th (NOT THE 31st). BLM REQUIRES A \$5.00 NONREFUNDABLE SERVICE CHARGE FOR EACH MINING CLAIM, MILL SITE OR TUNNEL SITE. ANNUAL FILINGS THAT ARE NOT ACCOMPANIED BY PROPER SERVICE CHARGES WILL BE RETURNED WITHOUT FURTHER ACTION BY BLM.



Pajarito Mining Company
 323 W. Walnut St.
 Nogales, AZ 85621 (520) 287-6001

December 16, 1998

Dear Sir:

Enclosed is a return envelope for the return of the
 Assessment Affidavit.

ARIZONA
 STATE OFFICE
 PHOENIX, ARIZONA

Dec 22 11 03 AM '98

RECEIVED
 BUREAU OF
 LAND MANAGEMENT

Sincerely,

Sergio A. Madril Jr.

Sergio A. Madril Jr.

VERIFIED

UNITED STATES
DEPARTMENT OF THE INTERIOR
BUREAU OF LAND MANAGEMENT

RECEIPT AND ACCOUNTING ADVICE

NO. 2443872

Subject:

Applicant:

AFFIDAVITS OF ASSESSMENT WORK (10)

BERGHO A MADRIL JR
PALAPITO MINING CO
323 W WALNUT ST
MOORLES AZ 85501

Remitter: OK 1K033
520-227-6001

Assignor:

LEASE MANAGEMENT DATA									
<input type="checkbox"/> NEW <input type="checkbox"/> UPDATE <input type="checkbox"/> PAYMENT									
ORIGINAL SERIAL NO.	ASG.	TYPE	ST.	CTY.	FUND SYMBOL			ACRES/UNITS	RATE

AMOUNT	ANV. DATE	EXP. DATE	BILL CYC.	S/C	DISTRICT	NEXT BILL	MISC. DATA	U of M	ACTUAL UNITS

ASSIGNMENT SERIAL NO.	ASG.	TYPE	ST.	CTY.	FUND SYMBOL			ACRES/UNITS	RATE

AMOUNT	ANV. DATE	EXP. DATE	BILL CYC.	S/C	DISTRICT	NEXT BILL	MISC. DATA	U of M	ACTUAL UNITS

APPLY REMITTANCE			
ACTION	FUND SYMBOL	CTY.	AMOUNT
FILING FEE			
RENTAL			
UNEARNED			
REFUND			
TOTAL			
AMOUNT DUE			

Remarks:

BY: _____ DATE: _____

- Lease in Escrow?
- KGS? Of Interest?
- Auto Escalates? Operating Rights?
- Auto Renew? Operator
- Bond Filed?

FOR MMS USE ONLY		
BILLEE	NUMBER	FOREST REFUGE
OCS SECTION		
CODE		

MAINTENANCE FEE PAYMENT WAIVER CERTIFICATION

This small miner waiver is filed to hold the claim(s)/sites listed below for the assessment year beginning at noon on the first September 1 following the official filing of this form with BLM. 1999

The undersigned owner(s) of the mining claim(s)/sites listed below hereby certify under penalty of 18 U.S.C. 1001 and 43 U.S.C. 1212 that:

I/We control, or will control, ten or fewer mining claims/sites located and maintained on Federal land in the United States of America on the August 31 that is one day before the beginning of the assessment year indicated in line one above.

I/We have/will performed/perform assessment work upon the claims listed below for the current assessment year as of the August 31 indicated in line three above. This work meets the requirements of the General Mining Law of 1872, as amended; the Act of August 10, 1993; and the regulations at 43 CFR 3833 and 3850. Such work will be described on our affidavit of labor. Listing a site on this form constitutes a filing of a Notice of Intention to Hold for that site. I enclose a \$5.00 per site service charge (recording fee) for each site listed.

Please check this box if the following statement applies to you.

I/We relinquish my/our claims and/or sites not listed below.

93366
104463
87936
104766
100784

The mining claims and sites for which the above waiver from payment of the maintenance fees is made are:

CLAIM NAME	BLM RECORDATION SERIAL NUMBER
1. Morning Glory # 1	952-93366
2. Morning Glory # 9	104464
3. Morning Glory # 10	104465
4. Morning Glory # 11	104772
5. Morning Glory # 12	104773
6. Sunset # 1	87936
7. Sunset # 2	104777
8. St. Patrick's # 3	104468
9. St. Patrick's # 4	104469
10. White Oak # 1	100784

All owner(s) of the above mining claims and sites are filing for this waiver.

I/We understand and acknowledge that pursuant to 43 U.S.C. 1212 and 18 U.S.C. 1001, the filing of a false, fictitious, or fraudulent document with the Bureau of Land Management may result in a fine of up to \$10,000, a prison term not to exceed five years, or both.

Sergio A. Madril Jr.

(Owner's Name - Please Print)

323 W. Walnut ST.

(Street or P.O. Box)

8-14-98

Sergio A. Madril Jr. C.E.O.

(Owner's Signature)

Nogales

(City)

Ariz.

(State)

85621

(Zip Code)

Armando V. Madril

(Owner's Name - Please Print)

627 Camino Arvizu

(Street or P.O. Box)

8-14-98

Armando Madril

(Owner's Signature)

Rio Rico

(City)

Ariz.

(State)

85648

(Zip Code)

(Owner's Name - Please Print)

(Owner's Signature)

(Street or P.O. Box)

(City)

(State)

(Zip Code)

(Owner's Name - Please Print)

(Owner's Signature)

(Street or P.O. Box)

(City)

(State)

(Zip Code)

ENTERED IN COMPUTER

VERIFIED

AM 8/20/98

2 8/20/98

(Owner's Name - Please Print)	(Owner's Signature)		
(Street or P.O. Box)	(City)	(State)	(Zip Code)
(Owner's Name - Please Print)	(Owner's Signature)		
(Street or P.O. Box)	(City)	(State)	(Zip Code)
(Owner's Name - Please Print)	(Owner's Signature)		
(Street or P.O. Box)	(City)	(State)	(Zip Code)
(Owner's Name - Please Print)	(Owner's Signature)		
(Street or P.O. Box)	(City)	(State)	(Zip Code)

INSTRUCTIONS

1. This certification of waiver from payment of maintenance fees is made under the regulations at 43 CFR 3833 and 3850.
2. This waiver **must** be filed in advance of the assessment year for which a waiver is sought, but in no event be filed later than the August 31st preceding the assessment year for which the waiver is sought.
3. You **must** still record your affidavit of assessment work for claims listed and/or Notices of Intention to Hold for any sites listed with the BLM by each December 30th, and the local recording office under State law, as in the past.
4. A \$5.00 service charge (recording fee) is required for all sites listed, otherwise a separate notice of intent to hold **must** be filed by December 30.
5. This waiver **must** be filed in the BLM State Office where the mining claims are recorded.
6. If the claims and sites are located in more than one State, a separate waiver form **must** be filed in each State in which they are held. The total number of claims and sites listed on separate waiver forms cannot exceed ten.
7. All claim names and Bureau of Land Management (BLM) serial numbers **must** be listed for all mining claims and sites for which a waiver is sought.
8. All owners and their addresses **must** be listed.
9. This waiver form **must** be signed by all of the owners or their designated agent. If an agent is designated, a statement appointing the agent, signed by all of the owners, **must** be submitted with this certification, if a designation of agent is not currently on file with the BLM State office where your claims and sites are recorded.
10. Mining claims and sites held by a husband and wife, either jointly or individually, or their children under the age of discretion, shall be counted towards the 10 claim limit. Mining claims and sites held in co-ownership, or by an association of locators, by a partnership, or by a corporation shall be counted towards the 10 claim limit for claimants that have an interest in these entities.
11. Failure to pay the maintenance fee or meet the requirements for waiver from payment of the maintenance fee by any August 31st deadline for the following assessment year shall cause the mining claims and sites to be declared null and void.

NOTICE/BURDEN HOURS STATEMENT

The Privacy Act of 1974 and the regulation in 43 CFR 2.48(d) provide that you be furnished the following information in connection with the information required by this certification of exemption from rental fees form.

AUTHORITY: 30 U.S.C. 28-28k; 43 U.S.C. 1201, 1740, and 1744; 43 CFR 3833 and 3850.

PRINCIPLE PURPOSE: This information is to be used to verify that the owner(s) of a mining claim has complied with the Act of August 10, 1993 (107 Stat. 312), and is entitled to perform assessment work in lieu of paying the maintenance fee for the mining claims listed on this form.

ROUTINE USE: (1) Adjudication of the claimant(s) certification of waiver from paying the maintenance fee otherwise required by the Act of August 10, 1993 (107 Stat. 312). (2) Disclosure may be made to appropriate Federal agencies when location is made within the agency's geographic area of responsibility. (3) Information from the record and/or the record will be transferred to the appropriate Federal, State, or local agency, or a member of the public in response to a specific request for pertinent information. (4) Information may also be provided to the Department of Justice or in a proceeding before a court or adjudicative body; or to Federal, State, local or foreign agencies when needed for enforcement of civil or criminal codes or applicable regulations concerning title rights upon the public land.

EFFECT OF NOT PROVIDING INFORMATION: Disclosure of this information is required by the Act of August 10, 1993 (107 Stat. 312) and 43 CFR 3833 for those owner(s) wishing to take the small miners waiver allowed under 43 CFR 3833 and 3850. Failure to supply the information required in this form to support the owner(s) certification of waiver from payment of the otherwise required maintenance fees will result in the waiver being disallowed and the mining claims declared null and void by the Bureau of Land Management (BLM).

The Paperwork Reduction Act of 1980 (44 U.S.C. 3501, et seq.) requires us to tell you that:

This information is being collected to allow the BLM to determine if you qualify for a waiver from the payment of \$100 per mining claim maintenance fee established by the Act of August 10, 1993 (107 Stat. 312) and the implementing regulations at 43 CFR 3833 and 3850. A response to this request is required in accordance with the statute (107 Stat. 312) to retain your benefit.

Public reporting burden for this form is estimated to average 8 minutes per response, including time to review instructions, gathering and maintaining data, and completing and reviewing the form. Direct comments regarding this burden estimate, or any other aspect of this form, to the Department of the Interior, Bureau of Land Management, Information Collection Clearance Officer (DW-101) Denver Federal Center, Building 40, P.O. Box 25047, Denver, CO 80225-0047 and the Office of Management and Budget, Paperwork Reduction Project (1004-0114), Washington, D.C. 20503.

BLM would like you to know that you do not have to respond to this, or any other, Federal agency-sponsored information collection unless it displays a currently valid OMB control number.

FOR OFFICIAL USE ONLY

ARIZONA
STATE OFFICE
DENVER, ARIZONA

RECEIVED
BUREAU OF
LAND MANAGEMENT

AUG 17 9 43 AM '98



Pajarito Mining Company
 323 W. Walnut St.
 Nogales, AZ 85621 (520) 287-6001

August 12, 1998

Dear Sir:

Return copy requested.
 Envelope enclosed.

ARIZONA
 STATE OFFICE
 PHOENIX, ARIZONA

Aug 17 9 43 AM '98

RECEIVED
 BUREAU OF
 LAND MANAGEMENT

Sincerely,

Sergio A. Madril Jr.

Sergio A. Madril Jr. C.E.O.

INSTRUMENT #9709368
 OFFICIAL RECORDS OF
 SANTA CRUZ COUNTY
 SUZANNE SAINZ
 COUNTY RECORDER
 REQUEST OF :
 MADRIL, SERGIO A., JR.
 DATE: 12/01/97 TIME: 4.05
 FEE: 13.00
 DOCK 742 PAGE 837 PAGES: 2

AZ-3850-1 (July 1992)

Return Document to:
 Sergio A. Madril Jr.
 Pajarito Mining Co.
 323 W. Walnut St.
 Nogales, Arizona 85621
 Telephone # (520) 287-6001

For BLM Use Only

253109 - 104463
104766; 87936
100784; 93366
SR

CHECK ONE

AFFIDAVIT OF PERFORMANCE OF ANNUAL WORK

Also fill in ITEMS 1 through 9 and the reverse side of this document.

INDEXED MICROFILMED

NOTICE OF INTENTION TO HOLD

DOCK 742 PAGE 83

I intend to hold the claim(s) /site(s) listed on the reverse side of this document for the calendar year 19___. Also fill in ITEMS 1 through 4 and ITEM 9.

NOTICES OF INTENTION TO HOLD ARE FOR MILL SITES AND TUNNEL SITES OR FOR MINING CLAIMS WHEN ASSESSMENT WORK HAS NOT BEEN DONE, REGARDLESS OF WHETHER THE ANNUAL ASSESSMENT HAS BEEN SUSPENDED, DEFERRED, OR NOT YET ACCRUED. THE FILING OF A NOTICE OF INTENTION TO HOLD SHALL NOT RELIEVE THE OWNER OF COMPLYING WITH FEDERAL AND STATE LAWS PERTAINING TO THE PERFORMANCE OF ANNUAL ASSESSMENT WORK. NOTICES OF INTENTION TO HOLD FOR MILL SITES OR TUNNEL SITES NEED NOT BE COUNTY RECORDED. FOR MINING CLAIMS THE FORM FILED WITH BLM MUST BE IDENTICAL TO THE ONE THAT WAS OR WILL BE FILED WITH THE COUNTY.

Evidence of Annual Assessment Work or a Notice of Intention to Hold must be filed each calendar year following the calendar year in which the Claim/site was located.

ALL CLAIMS LISTED ON A SINGLE AFFIDAVIT MUST BE CONTIGUOUS.

1. State of Arizona, County of Santa Cruz ss:
2. I, (Name) Sergio A. Madril Jr. (Pajarito Mining Co.)
3. Reside at (Address) 323 W. Walnut St.
 City Nogales, County Santa Cruz, State Az., Zip 85621

being duly sworn, deposes and says that he/she is a citizen of the United States, more than eighteen years of age, that all of the facts set forth in this affidavit/notice, subject to the provisions and penalties of 18 USC 1001 pertaining to the filing of false, fictitious, or fraudulent statements with the United States, are true and correct according to the best of my knowledge, information and belief.

4. Owner's Name and Address (If not shown in items 1-3 above) CHECK HERE IF THIS IS A CHANGE OF ADDRESS

5. That I am personally acquainted with the mining claim(s). The work and improvements were made by and at the expense of the owner(s) of said claim(s). Said contiguous group of claims, listed on the reverse side of this document, are situated in the Pajarito Mining District, Santa Cruz County, Arizona

6. That between the dates starting at 12 o'clock noon on September 1, 19 96 and ending at 12 o'clock noon on September 1, 19 97 at least \$ 1,000.00 dollars worth of work and improvements were done and performed upon said claim(s) or upon one or more of a contiguous group of claims for the benefit of all, or wholly or partly outside of a contiguous group of claims for the benefit of all, not including the location work.

7. That the following persons were employed to perform the work and improvements described herein: Sergio A. Madril Jr. Armando V. Madril, H.D. Peare, A. Ochoa, F. Ochoa, Tino Roman, SL. Madril Sr.

8. That the work and improvements performed were: Extraction 400 tons ore, Sunset Tunnel No. 1, assaying and sampling, Clean-up of Sunset Shaft 24 ft. for assaying and sampling of ore body.

9. Dated 11-26-97, Signature Sergio A. Madril Jr.

SUBSCRIBED AND SWORN TO before me, a Notary Public, this 26th day of Nov., 19 97
 by SERGIO A. MADRIL JR.

Notary Public [Signature]
 MY COMMISSION EXPIRES MAY 1, 1998

For BLM Use Only

RECEIVED
 BUREAU OF LAND MANAGEMENT
 ARIZONA STATE OFFICE
 PHOENIX, ARIZONA
 DEC 15 9 29 AM '97

This form is for the purpose of complying with the laws of the United States Department of the Interior, Bureau of Land Management and the State of Arizona pertaining to assessment work and/or a notice of intention to hold. 30 USC 28, 43 CFR 3833.2, ARS 27-208. Subject to Paperwork Reduction Act and Privacy Act statements available at the BLM AZ State Office. The form is not copyrighted. It may be reproduced without restriction.

ENTERED IN COMPUTER

If the claims/sites have consecutive BLM #'s and are in the same Township, Range and Section(s) they may be listed as follows:

SAMPLE 1-10 A MC 19640-49 Dkt/Pg # 1025/1-10 (or) 4N 20W 36
 RECORDING # 9106173-82



CLAIM/SITE NAME	SERIAL NUMBER	Dkt/Pg or Recording # of ORIGINAL LOCATION NOTICE!	TWN SHP	RNG	SEC(S)
1. Morning Glory No.1	A MC 93366 ✓	271-278	23S.	12E.	34
2. Morning Glory No.9	A MC 104464	279-20	23S.	12E.	34
3. Morning Glory No.10	A MC 104465	279-21	23S.	12E.	34
4. Morning Glory No.11	A MC 104772	280-316	23S.	12E.	34
5. Morning Glory No.12	A MC 104773	280-317	23S.	12E.	34
6. Sunset	No.1 A MC 87936 ✓	263-516	24S.	12E.	3
7. Sunset	No.2 A MC 104777 ✓	280-321	24S.	12E.	3
8. St. Patrick	No.3 A MC 104468	279-24	24S.	12E.	3
9. St. Patrick	No.4 A MC 104469	279-25	24S.	12E.	3
10. White Oak	No.1 A MC 100784 ✓	276-121	24S.	12E.	2
11.	A MC				
12.	A MC				
13.	A MC				
14.	A MC				
15.	A MC				
16.	A MC				
17.	A MC				
18.	A MC				
19.	A MC				
20.	A MC				
21.	A MC				
22.	A MC				
23.	A MC				
24.	A MC				
25.	A MC				
26.	A MC				
27.	A MC				
28.	A MC				
29.	A MC				
30.	A MC				

FILE WITH: Bureau of Land Management, 3707 North 7th Street, P. O. Box 16563, Phoenix, Arizona 85011 and the respective county recorder, ON OR BEFORE DECEMBER 30th (NOT THE 31st). BLM REQUIRES A \$5.00 NONREFUNDABLE SERVICE CHARGE FOR EACH MINING CLAIM, MILL SITE OR TUNNEL SITE. ANNUAL FILINGS THAT ARE NOT ACCOMPANIED BY PROPER SERVICE CHARGES WILL BE RETURNED WITHOUT FURTHER ACTION BY BLM.

UNITED STATES
DEPARTMENT OF THE INTERIOR
BUREAU OF LAND MANAGEMENT

RECEIPT AND ACCOUNTING ADVICE

NO. 2388411 04

TC/AZ 12/16/97

Subject: AFFIDAVITS OF ASSESSMENT WORK - 10 2 4 12 50.00

Applicant:

PAJARITO MINING CO
323 W WALNUT ST
NOGALES AZ 85621

CK 1151

Remitter: 520 287-6001

Assignor:

LEASE MANAGEMENT DATA NEW UPDATE PAYMENT

ORIGINAL SERIAL NO.	ASG.	TYPE	ST.	CTY.	FUND SYMBOL	ACRES/UNITS	RATE
AMC 93366, ET AL							

AMOUNT	ANV. DATE	EXP. DATE	BILL CYC.	S/C	DISTRICT	NEXT BILL	MISC. DATA	U of M	ACTUAL UNITS

ASSIGNMENT SERIAL NO.	ASG.	TYPE	ST.	CTY.	FUND SYMBOL	ACRES/UNITS	RATE

AMOUNT	ANV. DATE	EXP. DATE	BILL CYC.	S/C	DISTRICT	NEXT BILL	MISC. DATA	U of M	ACTUAL UNITS

APPLY REMITTANCE

ACTION	FUND SYMBOL	CTY.	AMOUNT
FILING FEE			
RENTAL			
UNEARNED			
REFUND			
TOTAL			
AMOUNT DUE			

Remarks:

BY:

DATE:

- Lease in Escrow?
- KGS?
- Auto Escalates?
- Auto Renew?

- Of Interest?
- Operating Rights?
- Operator
- Bond Filed?

FOR MMS USE ONLY

BILLEE	FOREST REFUGE
NUMBER	
OCS SECTION	
CODE	

RECEIVED
BUREAU OF
LAND MANAGEMENT

DEC 16 9 57 AM '96

ARIZONA
STATE OFFICE
PHOENIX, ARIZONA

For BLM Use Only



INSTRUMENT # 9609564
OFFICIAL RECORDS OF
SANTA CRUZ COUNTY
SUZANNE SAINZ
COUNTY RECORDER
REQUEST OF :

PAJARITO MINING CO.
DATE: 12/02/96 TIME: 12.50
FEE: 13.00
DOCK 710 PAGE 965 PAGES: 2

AZ-3850-1 (July 1992)

93366
104766
104463
87936
100784

SR

Return Document to:

Pajarito Mining Co.
323 W. Walnut St.
Nogales, Arizona 85621

Telephone # (520)- 287-6001

AFFIDAVIT OF PERFORMANCE OF ANNUAL WORK

Also fill in ITEMS 1 through 9 and the reverse side of this document.

CHECK
ONE

NOTICE OF INTENTION TO HOLD

I intend to hold the claim(s) /site(s) listed on the reverse side of this document for the calendar year 19___. Also fill in ITEMS 1 through 4 and ITEM 9.

DOCK 710 PAGE 965

MICROFILMED
INDEXED

NOTICES OF INTENTION TO HOLD ARE FOR MILL SITES AND TUNNEL SITES OR FOR MINING CLAIMS WHEN ASSESSMENT WORK HAS NOT BEEN DONE, REGARDLESS OF WHETHER THE ANNUAL ASSESSMENT HAS BEEN SUSPENDED, DEFERRED, OR NOT YET ACCRUED. THE FILING OF A NOTICE OF INTENTION TO HOLD SHALL NOT RELIEVE THE OWNER OF COMPLYING WITH FEDERAL AND STATE LAWS PERTAINING TO THE PERFORMANCE OF ANNUAL ASSESSMENT WORK. NOTICES OF INTENTION TO HOLD FOR MILL SITES OR TUNNEL SITES NEED NOT BE COUNTY RECORDED. FOR MINING CLAIMS THE FORM FILED WITH BLM MUST BE IDENTICAL TO THE ONE THAT WAS OR WILL BE FILED WITH THE COUNTY.

Evidence of Annual Assessment Work or a Notice of Intention to Hold must be filed each calendar year following the calendar year in which the Claim/site was located.

ALL CLAIMS LISTED ON A SINGLE AFFIDAVIT MUST BE CONTIGUOUS.

1. State of Arizona, County of Santa Cruz SS:
2. I, (Name) Sergio A. Madril Jr. (Pajarito Mining Co.)
3. Reside at (Address) 323 W. Walnut St.
City Nogales, County Santa Cruz, State AZ. Zip 85621

being duly sworn, deposes and says that he/she is a citizen of the United States, more than eighteen years of age, that all of the facts set forth in this affidavit/notice, subject to the provisions and penalties of 18 USC 1001 pertaining to the filing of false, fictitious, or fraudulent statements with the United States, are true and correct according to the best of my knowledge, information and belief.

4. Owner's Name and Address (If not shown in items 1-3 above) CHECK HERE IF THIS IS A CHANGE OF ADDRESS

5. That I am personally acquainted with the mining claim(s). The work and improvements were made by and at the expense of the owner(s) of said claim(s). Said contiguous group of claims, listed on the reverse side of this document, are situated in the Pajarito Mining District, Santa Cruz County, Arizona

6. That between the dates starting at 12 o'clock noon on September 1, 1995 and ending at 12 o'clock noon on September 1, 1996 at least \$ 1,000.00 dollars worth of work and improvements were done and performed upon said claim(s) or upon one or more of a contiguous group of claims for the benefit of all, or wholly or partly outside of a contiguous group of claims for the benefit of all, not including the location work.

7. That the following persons were employed to perform the work and improvements described herein: Sergio A. Madril Jr., Harold Peare, Armando Madril, Manuel Huerta, Pancho Ochoa, Angel Ochoa, Tino Roman.

8. That the work and improvements performed were: Extraction 1,000 tons ore from Sunset Tunnel vein preparing ore for milling in spring. Work consisted of mucking ore to wheel barrow by pick and shovel and transferring to outside ore pile. Assaying and Sampling of Drift. Drift size 20 ft. wide and 80 ft. high.

9. Dated 11-28-96, Signature Sergio A. Madril Jr.
SUBSCRIBED AND SWORN TO before me, a Notary Public, this 28th day of Nov 19 96

by Sergio A. Madril Jr.
Notary Public [Signature]
MY COMMISSION EXPIRES MAY 1, 1998

For BLM Use Only

ENTERED IN COMPUTER

12/30/96 SR [Signature]

This form is for the purpose of complying with the laws of the United States Department of the Interior, Bureau of Land Management and the State of Arizona pertaining to assessment work and/or a notice of intention to hold. 30 USC 28, 43 CFR 3833.2, ARS 27-208. Subject to Paperwork Reduction Act and Privacy Act statements available at the BLM AZ State Office. The form is not copyrighted. It may be reproduced without restriction.

If the claims/sites have consecutive BLM #'s and are in the same Township, Range and Section(s) they may be listed as follows:

SAMPLE 1-10 A MC 19640-49 Dkt/Pg # 1025/1-10 (or) 4N 20W 36
 RECORDING # 9106173-82

CLAIM/SITE NAME	SERIAL NUMBER	Dkt/Pg or Recording # of ORIGINAL LOCATION NOTICE!	TWN SHP	RNG	SEC(S)
1. Morning Glory No. 1	A MC 93366	271-278	23S.	12 E.	34
2. Morning Glory No. 9	A MC 104464	279-20	23 S.	12 E.	34
3. Morning Glory No. 10	A MC 104465	279-21	23 S.	12 E.	34
4. Morning Glory No. 11	A MC 104772	280-316	23 S.	12 E.	34
5. Morning Glory No. 12	A MC 104773	280-317	23 S.	12 E.	34
6. Sunset No. 1	A MC 87936	263-516	24 S.	12 E.	3
7. Sunset No. 2	A MC 104777	280-321	24 S.	12 E.	3
8. St. Patrick No. 3	A MC 104468	279-24	24 S.	12 E.	3
9. St. Patrick No. 4	A MC 104469	279-25	24 S.	12 E.	3
10. White Oak No. 1	A MC 100784	276-121	24 S.	12 E.	3
11.	A MC				
12.	A MC				
13.	A MC				
14.	A MC				
15.	A MC				
16.	A MC				
17.	A MC				
18.	A MC				
19.	A MC				
20.	A MC				
21.	A MC				
22.	A MC				
23.	A MC				
24.	A MC				
25.	A MC				
26.	A MC				
27.	A MC				
28.	A MC				
29.	A MC				
30.	A MC				

FILE WITH: Bureau of Land Management, 3707 North 7th Street, P. O. Box 16563, Phoenix, Arizona 85011 and the respective county recorder, ON OR BEFORE DECEMBER 30th (NOT THE 31st). BLM REQUIRES A \$5.00 NONREFUNDABLE SERVICE CHARGE FOR EACH MINING CLAIM, MILL SITE OR TUNNEL SITE. ANNUAL FILINGS THAT ARE NOT ACCOMPANIED BY PROPER SERVICE CHARGES WILL BE RETURNED WITHOUT FURTHER ACTION BY BLM.

UNITED STATES
DEPARTMENT OF THE INTERIOR
BUREAU OF LAND MANAGEMENT

RECEIPT AND ACCOUNTING ADVICE

No. 2296258 04

TS/AZ

12/16/96

Subject: AFFIDAVITS OF ASSESSMENT WORK
Applicant: AFFIDAVITS OF ASSESSMENT WORK (10)

2 6 12 50.00

SERGIO A. MADRIL JR.
323 W. WALNUT ST.
NOGALES, AZ
85621

Remitter: PAJARITO MINING CO.
ADDRESS SAME
520-287-6001
CHECK #1030

Assignor:

EASE MANAGEMENT DATA										
<input type="checkbox"/> NEW <input type="checkbox"/> UPDATE <input type="checkbox"/> PAYMENT										
ORIGINAL SERIAL NO.	ASG.	TYPE	ST.	CTY.	FUND SYMBOL			ACRES/UNITS	RATE	
AMC93366 ET/AL										
AMOUNT	ANV. DATE	EXP. DATE	BILL CYC.	S/C	DISTRICT	NEXT BILL	MISC. DATA	U of M	ACTUAL UNITS	
ASSIGNMENT SERIAL NO.	ASG.	TYPE	ST.	CTY.	FUND SYMBOL			ACRES/UNITS	RATE	
AMOUNT	ANV. DATE	EXP. DATE	BILL CYC.	S/C	DISTRICT	NEXT BILL	MISC. DATA	U of M	ACTUAL UNITS	

APPLY REMITTANCE			
ACTION	FUND SYMBOL	CTY.	AMOUNT
FILED FEE			
RENTAL			
UNEARNED			
REFUND			
TOTAL			
AMOUNT DUE			

Remarks:

BY: _____ DATE: _____

Lease in Escrow?
KGS?
Auto Escalates?
Auto Renew?

Of Interest?
Operating Rights?
Operator
Bond Filed?

FOR MMS USE ONLY		
BILLEE		FOREST REFUGE
NUMBER		
OCS SECTION		
CODE		

CASE FOLDER COPY

UNITED STATES
DEPARTMENT OF THE INTERIOR
BUREAU OF LAND MANAGEMENT

FORM APPROVED
OMB NO. 1004-0114
Expires: March 31, 1997

MAINTENANCE FEE PAYMENT WAIVER CERTIFICATION

357

This small miner waiver is filed to hold the claims/sites listed below for the assessment year beginning at noon on the first September 1 following the official filing of this form with BLM.

The undersigned owner(s) of the mining claims/sites listed below hereby certify under penalty of 18 U.S.C. 1001 and 43 U.S.C. 1212 that:

We control, or will control ten or fewer mining claims/sites located and maintained on Federal land in the United States of America on the August 31 that is one day before the beginning of the assessment year indicated in line one above.

We have/will performed/performed assessment work upon the claims listed below for the current assessment year as of the August 31 indicated in line three above. This work meets the requirements of the General Mining Law of 1872, as amended; the Act of August 10, 1993; and the regulations at 43 CFR 3833 and 3850. Such work will be described on our affidavit of labor.

The mining claims and sites for which the above waiver from payment of the maintenance fees is made are:

CLAIM NAME	BLM RECORDATION SERIAL NUMBER
1. Morning Glory # 1	952-93366 <u>93366</u>
2. Morning Glory # 9	104464 <u>104463</u>
3. Morning Glory # 10	104465
4. Morning Glory # 11	104772
5. Morning Glory # 12	104773
6. Sunset # 1	87936
7. Sunset # 2	104777
8. St. Patrick # 3	104468 <u>104466</u>
9. St. Patrick # 4	104469
10. White Oak # 1	100784

RECEIVED
 BUREAU OF
 LAND MANAGEMENT
 AUG 27 9 41 AM '96
 ANIMONIA
 STATE OFFICE
 PHOENIX, ARIZONA

All owner(s) of the above mining claims and sites are filing for this waiver.

We understand and acknowledge that pursuant to 43 U.S.C. 1212 and 18 U.S.C. 1001, the filing of a false, fictitious, or fraudulent document with the Bureau of Land Management may result in a fine of up to \$10,000, a prison term not to exceed five years, or both.

Sergio A. Madril Jr.
(Owner's Name - Please Print)

Sergio A. Madril Jr.
(Owner's Signature)

323 W. Walnut St.
(Street or P.O. Box)

Nogales, Ariz. 85621
(City) (State) (Zip Code)

Armando V. Madril
(Owner's Name - Please Print)

Armando Madril
(Owner's Signature)

627 Camino Arvisu
(Street or P.O. Box)

Rio Rico Arizona 85648
(City) (State) (Zip Code)

(Owner's Name - Please Print)

(Owner's Signature)

(Street or P.O. Box)

(City) (State) (Zip Code)

(Owner's Name - Please Print)

(Owner's Signature)

(Street or P.O. Box)

(City) (State) (Zip Code)

(Continued on reverse)

ENTERED IN COMPUTER
8/28/96 *mtj*

(Owner's Name - Please Print)	(Owner's Signature)
(Street or P.O. Box)	(City) (State) (Zip Code)
(Owner's Name - Please Print)	(Owner's Signature)
(Street or P.O. Box)	(City) (State) (Zip Code)
(Owner's Name - Please Print)	(Owner's Signature)
(Street or P.O. Box)	(City) (State) (Zip Code)
(Owner's Name - Please Print)	(Owner's Signature)
(Street or P.O. Box)	(City) (State) (Zip Code)

INSTRUCTIONS

- | | |
|---|---|
| <ol style="list-style-type: none"> 1. This certification of waiver from payment of maintenance fees is made under the provisions of the Act of August 10, 1993 (107 Stat. 312 [1993]), and §1744 of Title 43 and §28-28k of Title 30 of the United States Code; and the regulations thereunder (43 CFR 3833 and 3850). 2. This waiver must be filed in advance of the assessment year for which a waiver is sought, but in no event be filed later than the August 31st preceding the assessment year for which the waiver is sought. 3. You must still record your affidavit of assessment work for claims listed and/or Notices of Intention to Hold for any sites listed with the BLM by each December 30th, and the local recording office under State law, as in the past. 4. This waiver must be filed in the BLM State Office where the mining claims are recorded. 5. If the claims and sites are located in more than one State, a separate waiver form must be filed in each State in which they are held. The total number of claims and sites listed on separate waiver forms cannot exceed ten. 6. All claim names and Bureau of Land Management (BLM) serial numbers must be listed for all mining claims and sites for which a waiver is sought. | <ol style="list-style-type: none"> 7. All owners and their addresses must be listed. 8. This waiver form must be signed by all of the owners or their designated agent. If an agent is designated, a statement appointing the agent, must be submitted with this certification, if a designation of agent is not currently on file with the BLM State office where your claims and sites are recorded. 9. Mining claims and sites held by a husband and wife, either jointly or individually, or their children under the age of discretion, shall be counted towards the 10 claim limit. Mining claims and sites held in co-ownership, or by an association of locators, by a partnership, or by a corporation shall be counted towards the 10 claim limit for claimants that have an interest in these entities. 10. Failure to pay the maintenance fee or meet the requirements for waiver from payment of the maintenance fee by any August 31st deadline for the following assessment year shall cause the mining claims and sites to be declared null and void. |
|---|---|

NOTICE

The Privacy Act of 1974 and the regulation in 43 CFR 2.43(d) provide that you be furnished the following information in connection with the information required by this certification of exemption from rental fees form.

AUTHORITY: 30 U.S.C. 28-28e; 43 U.S.C. 1201, 1740, and 1744; and the Act of August 10, 1993 (107 Stat. 312); 43 CFR 3833 and 3850.

PRINCIPLE PURPOSE: This information is to be used to verify that the owner(s) of a mining claim has complied with the Act of August 10, 1993 (107 Stat. 312), and is entitled to perform assessment work in lieu of paying the maintenance fee for the mining claims listed on this form.

ROUTINE USE: (1) Adjudication of the claimant(s) certification of waiver from paying the maintenance fee otherwise required by the Act of August 10, 1993 (107 Stat. 312). (2) Disclosure may be made to appropriate Federal agencies when location is made within the agency's geographic area of responsibility. (3) Information from the record and/or the record will be transferred to the appropriate Federal, State, or local agency, or a member of the public in response to a specific request for pertinent information. (4) Information may also be provided to the

Department of Justice or in a proceeding before a court or adjudicative body; or to Federal, State, local or foreign agencies when needed for enforcement of civil or criminal codes or applicable regulations concerning title rights upon the public land.

EFFECT OF NOT PROVIDING INFORMATION: Disclosure of this information is required by the Act of August 10, 1993 (107 Stat. 312) and 43 CFR 3833 for those owner(s) wishing to take the small miners waiver allowed under 43 CFR 3833 and 3850. Failure to supply the information required in this form to support the owner(s) certification of waiver from payment of the otherwise required maintenance fees will result in the waiver being disallowed and the mining claims declared null and void by the Bureau of Land Management (BLM).

The Paperwork Reduction Act of 1980 (44 U.S.C. 3501, et seq.) requires us to tell you that:

This information is being collected to allow the BLM to determine if you qualify for a waiver from the payment of \$100 per mining claim maintenance fee established by the Act of August 10, 1993 (107 Stat. 312) and the implementing regulations at 43 CFR 3833 and 3850. A response to this request is required in accordance with the statute (107 Stat. 312) to retain your benefit.

BURDEN HOURS STATEMENT

Public reporting burden for this form is estimated to average 5 minutes per response, including time to review instructions, gathering and maintaining data, and completing and reviewing the form. Direct comments regarding this burden estimate, or any other aspect of this form, to the Department of the Interior, Bureau of Land Management, Information Collection Clearance Officer (871), 1849 C Street, N.W., Washington, D.C. 20240; and the Office of Management and Budget, Paperwork Reduction Project (1004-0114), Washington, D.C. 20503.


FOR OFFICIAL USE ONLY

87936
93366
100784
104463
104766SR

RECEIVED
BUREAU OF
LAND MANAGEMENT

Dec 7 10 12 AM '95

ARIZONA
STATE OFFICE
PHOENIX, ARIZONA

 INSTRUMENT # 9508642
OFFICIAL RECORDS OF
SANTA CRUZ COUNTY
SUZANNE SAINZ
COUNTY RECORDER
REQUEST OF :
MADRIL, SERGIO
DATE: 11/27/95 TIME: 10.30
FEE: 13.00
DOCK 680 PAGE 479 PAGES: 2

AFFIDAVIT OF PERFORMANCE OF ANNUAL LABOR

STATE OF ARIZONA }
COUNTY OF Santa Cruz } ss

INDEXED MICROFILMED

DOCK 680 PAGE 479

Sergio A. Madril Jr., being duly sworn, deposes and says:
That he is a citizen of the United States, more than eighteen
(18) years of age and resides at 323 W. Walnut St. Nogales, Santa Cruz
County, Arizona;

That he is personally acquainted with the following unpatented
mining claims situated in the Pajarito Mining District, Santa Cruz
County, Arizona, the name(s), book(s), and page(s) of recording of the
location notice(s) in the office of the recorder of said county and
the BLM serial numbers of which are as follows:

<u>Claim Name</u>	<u>Book</u>	<u>Page</u>	<u>A MC. No</u>
-------------------	-------------	-------------	-----------------

See Attached Page.

That the notices of location of said claims are posted within the
following Section(s), Township(s) and Range(s): Sec. 34+35, T. 23 S., R. 12 E.
and Sec. 3+2, T. 24 S., R. 12 E., G&SRM, Arizona.

That Pajarito Mining Co., whose address is 323 W. Walnut St.
Nogales, Arizona 85621, is the owner of the above-described
claims.

That between the 1st day of September, 1994 and the 1st.
day of September, 1995, at least \$ 1,000.00 dollars worth of
work and improvements were done and performed upon or for the benefit of
each of the said claims, not including the location work of the said
claims;

That such work and improvements consisted of Exploration of placer in
Pena Blanca wash, Test Sampling mining expenses. (camp) food, gas
Fuel, labor 4 workers.
and were performed by S.A. Madril Jr., A.V. Madril Al Madril, David Madril A. Ochoa.


That all of the above-described work and improvements were performed
by or at the expenses of Pajarito Mining Co., the 10
of said claims, for the purpose of complying with the laws of the
United States pertaining to assesment or annual work

Dated this _____ day of _____, 19____.

SUBSCRIBED AND SWORN TO before me this 24 day of NOV., by

SERGIO A. MADRIL

Notary Public



My Commission Expires:
MY COMMISSION EXPIRES MAY 1, 1999

ENTERED IN COMPUTER

Santa Cruz County Courthouse

<u>Mining Claim Name</u>	<u>Book</u>	<u>Page</u>	<u>B.L.M. Serial Number</u>
Morning Glory #1 ✓	271	278	952-93366 ✓
Morning Glory #9 ✓	279	20	104464 ✓
Morning Glory #10 ✓	279	21	104465 ✓
Morning Glory #11 ✓	280	316	104772 ✓
Morning Glory #12 ✓	280	317	104773 ✓
Sunset #1 ✓	263	516	87936 ✓
Sunset #2 ✓	280	321	104777 ✓
St. Patrick #3 ✓	279	24	104468 ✓
St. Patrick #4 ✓	279	25	104469 ✓
White Oak #1 ✓	276	121	100784 ✓

ARIZONA
STATE OFFICE
PHOENIX, ARIZONA

DEC 7 10 12 AM '95

RECEIVED
BUREAU OF
LAND MANAGEMENT

UNITED STATES
DEPARTMENT OF THE INTERIOR
BUREAU OF LAND MANAGEMENT

RECEIPT AND ACCOUNTING ADVICE

TC/AZ NO. **2190077**
12/08/95

Subject: AFFIDAVITS OF ASSESSMENT WORK (10) 2 13 12 50.00

Applicant: SERGIO MADRIL
323 WALNUT STREET
NOGALES, AZ 85621
SAME AS CK. #5061

Remitter:

Assignor:

LEASE MANAGEMENT DATA NEW UPDATE PAYMENT

ORIGINAL SERIAL NO.	ASG.	TYPE	ST.	CTY.	FUND SYMBOL	ACRES/UNITS	RATE
AMC 93366 ET, AL							

AMOUNT	ANV. DATE	EXP. DATE	BILL CYC.	S/C	DISTRICT	NEXT BILL	MISC. DATA	U of M	ACTUAL UNITS

ASSIGNMENT SERIAL NO.	ASG.	TYPE	ST.	CTY.	FUND SYMBOL	ACRES/UNITS	RATE

AMOUNT	ANV. DATE	EXP. DATE	BILL CYC.	S/C	DISTRICT	NEXT BILL	MISC. DATA	U of M	ACTUAL UNITS

APPLY REMITTANCE

ACTION	FUND SYMBOL	CTY.	AMOUNT
FILING FEE			
RENTAL			
UNEARNED			
REFUND			
TOTAL			
AMOUNT DUE			

Remarks:

Amc 87936
93366
100784
104464 - 104465
104468 - 104469
104777
104772 - 104773

Sr

BY:

DATE:

- Lease in Escrow?
- KGS?
- Auto Escalates?
- Auto Renew?

- Of Interest?
- Operating Rights?
- Operator
- Bond Filed?

FOR MMS USE ONLY

BILLEE NUMBER	FOREST REFUGE
OCS SECTION CODE	

INSTRUMENT # 949967
 OFFICIAL RECORDS OF
 SANTA CRUZ COUNTY
 STACIA FONTES
 COUNTY RECORDER
 REQUEST OF :
 MADRIL, SERGIO A., JR.
 DATE: 12/08/94 TIME: 9.00
 FEE: 13.00
 DOCK 656 PAGE 22 PAGES: 2

87936
 93366
 100784
 104463
 104766

RECEIVED
 DEC 23 1994
 PHOENIX, ARIZONA

AFFIDAVIT OF PERFORMANCE OF ANNUAL LABOR

STATE OF ARIZONA }
 COUNTY OF Santa Cruz } ss

DOCK 656 PAGE 22

Sergio A. Madril Jr. being duly sworn, deposes and says:
 That He is a citizen of the United States, more than eighteen
 (18) years of age and resides at 323 W. Walnut St., Nogales, Santa Cruz
 County, Arizona;

That he is personally acquainted with the following unpatented
 mining claims situated in the Pajarito Mining District, Santa Cruz
 County, Arizona, the name(s), book(s), and page(s) of recording of the
 location notice(s) in the office of the recorder of said county and
 the BLM serial numbers of which are as follows:

Claim Name	Book	Page	A MC. No
Recorded			
See ATTACHED page			

That the notices of location of said claims are posted within the
 following Section(s), Township(s) and Range(s): Sec. 34 + 35, T. 23S, R., 12 E.
and Sec. 3+2, T. 24S., R. 12. E., G&SRM, Arizona.

That Pajarito Mining Co, whose address is 323 W. Walnut St.
Nogales, Arizona 85621, is the owner of the above-described
 claims.

That between the 1st day of September, 1993 and the 1st
 day of September, 1994, at least \$ 4,000.00 dollars worth of
 work and improvements were done and performed upon or for the benefit of
 each of the said claims, not including the location work of the said
 claims;

That such work and improvements consisted of Vein exposed
30'x 30' Trench cut. Labor. Back Hoe expense.
Food, fuel, mining camp 6 weeks Labor (Oct 93 + July 93)
 and were performed by S.A. Madril Jr., A. Madril, Alex Madril, Davi

That all of the above-described work and improvements were perform
 by or at the expenses of Pajarito Mining Co., the
 of said claims, for the purpose of complying with the la
 United States pertaining to assesment or annual work

Dated this 7th day of Dec., 1994.

SUBSCRIBED AND SWORN TO before me this 7th day
Sergio A. Madril Jr.



Irene V. Molera
 NOTARY PUBLIC
 ENTERED IN COMPUTER

Santa Cruz County Courthouse

<u>Mining Claim Name</u>	<u>Book</u>	<u>Page</u>	<u>B.L.M. Serial Number</u>
Morning Glory #1	271	278	952-93366
Morning Glory #9	279	20	104464
Morning Glory #10	279	21	104465
Morning Glory #11	280	316	104772
Morning Glory #12	280	317	104773
Sunset #1	263	516	87936
Sunset #2	280	321	104777
St. Patrick #3	279	24	104468
St. Patrick #4	279	25	104469
White Oak #1	276	121	100784

RECEIVED
SANTA CRUZ COUNTY OFFICE

Dec 23 '94

9:00 A.M.
PHOENIX, ARIZONA

ENTERED IN COMPUTER

12-27-94

①

Form 1370-41
(March 1984)

UNITED STATES
DEPARTMENT OF THE INTERIOR
BUREAU OF LAND MANAGEMENT

RECEIPT AND ACCOUNTING ADVICE

NO. 2050103

WG/AZ

12/23/94

Subject: AFFIDAVITS OF ASSESSMENT WORK (10)

2 15 12

OK
50.00

Applicant:

A.
SERGIO MADRIL
323 W WALNUT ST.
NOGALES AZ 85621

SAME CK. # 4567

Remitter:

Assignor:

LEASE MANAGEMENT DATA NEW UPDATE PAYMENT

ORIGINAL SERIAL NO.	ASG.	TYPE	ST.	CTY.	FUND SYMBOL	ACRES/UNITS	RATE
AMC 93366, ET AL							

AMOUNT	ANV. DATE	EXP. DATE	BILL CYC.	S/C	DISTRICT	NEXT BILL	MISC. DATA	U of M	ACTUAL UNITS

ASSIGNMENT SERIAL NO.	ASG.	TYPE	ST.	CTY.	FUND SYMBOL	ACRES/UNITS	RATE

AMOUNT	ANV. DATE	EXP. DATE	BILL CYC.	S/C	DISTRICT	NEXT BILL	MISC. DATA	U of M	ACTUAL UNITS

APPLY REMITTANCE

ACTION	FUND SYMBOL	CTY.	AMOUNT
FILING FEE			
RENTAL			
UNEARNED			
REFUND			
TOTAL			
AMOUNT DUE			

Remarks:

87936
✓ 93366
- 100784 -
- 104464 = 5
- 104468 = 9
- 104772 = 3
- 104777

BY:

DATE:

- Lease in Escrow?
- KGS?
- Auto Escalates?
- Auto Renew?

- Of Interest?
- Operating Rights?
- Operator
- Bond Filed?

FOR MMS USE ONLY

BILLEE NUMBER	FOREST REFUGE
OCS SECTION CODE	

93366
104463
104766
100784
JK

INSTRUMENT # 939103
OFFICIAL RECORDS OF
SANTA CRUZ COUNTY
MARY LOU G. SAINZ
COUNTY RECORDER
REQUEST OF :
MADRIL, SERGIO
DATE: 12/08/93 TIME: 3.31
FEE: 13.00
DOCK 628 PAGE 95 PAGES: 2

RECEIVED
ALAZAR
DEC 15 '93
9:00 P. M.
PHOENIX, ARIZONA

AFFIDAVIT OF PERFORMANCE OF ANNUAL LABOR

MICROFILMED INDEXED
DOCK 628 PAGE 95

STATE OF ARIZONA }
COUNTY OF [redacted] } SS
SANTA CRUZ

Sergio A. Madril being duly sworn, deposes and says:
That he is a citizen of the United States, more than eighteen
(18) years of age and resides at 323 W. Walnut, Nogales Santa Cruz
County, Arizona;

That he is personally acquainted with the following unpatented
mining claims situated in the Pajarito Mining District, Santa Cruz
County, Arizona, the name(s), book(s), and page(s) of recording of the
location notice(s) in the office of the recorder of said county and
the BLM serial numbers of which are as follows:

Claim Name	Book	Page	A MC. No
See Attached Page			

That the notices of location of said claims are posted within the
following Section(s), Township(s) and Range(s): Sec. 34+35, T. 23S. R., 12 E.
And Sec. 3+2, T. 24 S., R. 12 E., G&SRM, Arizona.

That Pajarito Mining Co., whose address is 323 Walnut St.
Nogales, Arizona 85621, is the owner of the above-described
claims.

That between the 1st day of September, 1992 and the 1st
day of September, 1993, at least \$ 1,000.00 dollars worth of
work and improvements were done and performed upon or for the benefit of
each of the said claims, not including the location work of the said
claims;

That such work and improvements consisted of Road Repair, Trench
cut 3'x6'x60' - Trench cut 8'x10' To expose minceal Vein -
Food, Fuel, mining Camp, 6 weeks Labor.

That all of the above-described work and improvements were performed
and were performed by S.A. Madril Jr., Alex Madril, A.V. Madril S.A. Madril
by or at the expenses of Pajarito Mining Co., the 10
of said claims, for the purpose of complying with the laws of the
United States pertaining to assesment or annual work

Dated this 8th day of December, 1993.

SUBSCRIBED AND SWORN TO before me this 8th day of Dec., 1993, by
Sergio A. Madril Jr.

[Signature]
Notary Public

My Commission Expires:
My Commission Expires Sept. 19, 1994


Santa Cruz County Courthouse

<u>Mining Claim Name</u>	<u>Book</u>	<u>Page</u>	<u>B.L.M. Serial Number</u>
Morning Glory #1	271	278	952-93366 93366 ✓
Morning Glory #9	279	20	104464
Morning Glory #10	279	21	104465
Morning Glory #11	280	316	104772
Morning Glory #12	280	317	104773
Sunset #1	263	516	87936
Sunset #2	280	321	104777
St. Patrick #3	279	24	104468
St. Patrick #4	279	25	104469
White Oak #1	276	121	100784

9:00 A.M.
PHOENIX, ARIZONA

DEC 15 '93

RECEIVED
B.L.M. AZ STATE OFFICE



Form 1370-41
(March 1984)

UNITED STATES
DEPARTMENT OF THE INTERIOR
BUREAU OF LAND MANAGEMENT

RECEIPT AND ACCOUNTING ADVICE

NO. 2057000

Subject:

RETRIBUTIVE OF ASSESSMENT WORK

92266

WB/AZ

12/15/93

Applicant:

GREGORY MADRILL
323 W. MELNICH ST.
NORCROSS, GA 30051

100000

Remitter:

SCOTT C.K. # 4097

Assignor:

LEASE MANAGEMENT DATA NEW UPDATE PAYMENT

ORIGINAL SERIAL NO.	ASG.	TYPE	ST.	CTY.	FUND SYMBOL	ACRES/UNITS	RATE
100000							

AMOUNT	ANV. DATE	EXP. DATE	BILL CYC.	S/C	DISTRICT	NEXT BILL	MISC. DATA	U of M	ACTUAL UNITS

ASSIGNMENT SERIAL NO.	ASG.	TYPE	ST.	CTY.	FUND SYMBOL	ACRES/UNITS	RATE

AMOUNT	ANV. DATE	EXP. DATE	BILL CYC.	S/C	DISTRICT	NEXT BILL	MISC. DATA	U of M	ACTUAL UNITS

APPLY REMITTANCE

ACTION	FUND SYMBOL	CTY.	AMOUNT
FILING FEE			
RENTAL			
UNEARNED			
REFUND			
TOTAL			
AMOUNT DUE			

Remarks:

BY:

DATE:

FOR MMS USE ONLY

- Lease in Escrow?
- KGS?
- Auto Escalates?
- Auto Renew?

- Of Interest?
- Operating Rights?
- Operator
- Bond Filed?

BILLEE NUMBER	FOREST REFUGE
OCS SECTION CODE	

Pajarito Mining Co.
323 W. Walnut St.
Nogales, Arizona
85621

Is your RETURN ADDRESS
completed on the reverse side?

Fold a line over top of envelope to the
right of the return address.

CERTIFIED

P 886 549 189

MAIL



0000

U.S. POSTAGE
PAID
NOGLES, AZ
85621
DEC 14, 93
AMOUNT

\$2.52
00037406-03

United States Dept Interior
Bureau of Land Management
Arizona State Office
3707 N. 7th Street
Phoenix, Arizona 85014

Return Receipt Requested

UNITED STATES
DEPARTMENT OF THE INTERIOR
BUREAU OF LAND MANAGEMENT

FORM APPROVED
OMB NO. 1004-0114
Expires: May 31, 1996

~~933~~
93366
89936
104464
104772
100784
#267

CERTIFICATION OF EXEMPTION FROM PAYMENT OF RENTAL FEE

SEE INSTRUCTIONS ON FLAP

This small miners exemption is filed for the assessment year beginning at noon on September 1, 1993, and ending at noon on September 1, 1994.

The undersigned owner(s) of the mining claim listed below hereby certify under penalty of 18 U.S.C. 1001 and 43 U.S.C. 1212 that:

I/We own ten or fewer mining claims/sites located and maintained in the United States of America.

I/We have a total of less than ten acres of unreclaimed surface disturbance on the claims/sites resulting from exploration or mining activities.

The ten or fewer mining claims listed below are operated under a Notice, Plan of Operations, Special Use Permit, or other State or local permit, as described in the regulations at 43 CFR 3833.1-6, issued by:
Nogales Ranger District

and the serial number or other designation of such Notice, Plan of Operations, or Permit is: 2810 (Notice).

Please check the appropriate box indicating production or exploration that applies to your claims, and complete the production information if that applies.

I/We have produced from the mining claims/sites listed below more than \$1,500 and less than \$800,000 in gross revenues of a mineral commodity(ies) during the above assessment year that are subject to the General Mining Law of 1872, as amended; the Act of October 5, 1992; and regulations at 43 CFR 3833.1-6 and 3850.

COMMODITY(IES)	GROSS DOLLAR VALUE PRODUCED

I/We have or will perform exploration work upon the lode and/or placer claims listed below that meets the requirements of the General Mining Law of 1872, as amended; the Act of October 5, 1992; and the regulations at 43 CFR 3833.1-6 and 3850. Such work will be described on our affidavit of labor.

The lode and/or placer claims for which the above exemption from payment of the rental fees is made are:

CLAIM NAME	BLM RECORDATION SERIAL NUMBER	COUNTY	RECORDATION BOOK	PAGE
MORNING GLORY # 1	952-93366	Santa Cruz	271	278
MORNING GLORY # 9	104464	Santa Cruz	279	20
MORNING GLORY # 10	104465	Santa Cruz	279	21
MORNING GLORY # 11	104772	Santa Cruz	280	316
MORNING GLORY # 12	104773	Santa Cruz	280	317
SUNSET # 1	87936	Santa Cruz	263	516
SUNSET # 2	104777	Santa Cruz	280	321
St. PATRICK # 3	104468	Santa Cruz	279	24
St. PATRICK # 4	104469	Santa Cruz	279	25
WHITE OAK # 1	100784	Santa Cruz	276	121

RECEIVED
BLM AZ STATE OFFICE

AUG 30 1993

9:00 A.M.
PHOENIX, ARIZONA

ENTERED IN COMPUTER

9-29-93 gn

The owner(s) of the above lode and/or placer claims are:

NAME	ADDRESS	STATE	ZIP CODE
Pajarito Mining Co.	323 W. Walnut St. Nogales	AZ.	85621
C/O Sergio A. Madril Jr. (President)	323 W. Walnut St. Nogales	AZ.	85621
Armando V. Madril (Secretary)	488 Via Barra St. Rio Rico	AZ.	85648

This exemption is filed by the above listed owner(s) in the State of ARIZONA for this assessment year.

I/We understand and acknowledge that pursuant to 43 U.S.C. 1212 and 18 U.S.C. 1001, the filing of a false, fictitious, or fraudulent document with the Bureau of Land Management may result in a fine of up to \$10,000, a prison term not to exceed five years, or both.

Subscribed and sworn to before me this _____ day of _____, 199____. [SEAL]

(Owner's Name - Please Print)

(Notary Public)

(Owner's Signature)

(Date Commission Expires)

Subscribed and sworn to before me this _____ day of _____, 199____. [SEAL]

(Owner's Name - Please Print)

(Notary Public)

(Owner's Signature)

(Date Commission Expires)

Subscribed and sworn to before me this _____ day of _____, 199____. [SEAL]

(Owner's Name - Please Print)

(Notary Public)

(Owner's Signature)

(Date Commission Expires)

Subscribed and sworn to before me this 12th day of AUG, 1993. [SEAL]

Sergio A. Madril Jr.
(Owner's Name - Please Print)

Eduardo L. Madril
(Notary Public)

Sergio A. Madril Jr.
(Owner's Signature)

My Commission Expires May 1, 1994
(Date Commission Expires)

Subscribed and sworn to before me this 12th day of AUG, 1993. [SEAL]

Armando V. Madril
(Owner's Name - Please Print)

Eduardo L. Madril
(Notary Public)

Armando V. Madril
(Owner's Signature)

My Commission Expires May 1, 1994
(Date Commission Expires)

UNITED STATES
DEPARTMENT OF THE INTERIOR
BUREAU OF LAND MANAGEMENT

CERTIFICATION OF EXEMPTION FROM PAYMENT OF RENTAL FEE

93866
87936
104464
104772
FORM APPROVED
OMB NO. 1004-0114 100784
Expires: May 31, 1996

267

SEE INSTRUCTIONS ON FLAP

This small miners exemption is filed for the assessment year beginning at noon on September 1, 1992, and ending at noon on September 1, 1993.

The undersigned owner(s) of the mining claim listed below hereby certify under penalty of 18 U.S.C. 1001 and 43 U.S.C. 1212 that:

I/We own ten or fewer mining claims/sites located and maintained in the United States of America.

I/We have a total of less than ten acres of unreclaimed surface disturbance on the claims/sites resulting from exploration or mining activities.

The ten or fewer mining claims listed below are operated under a Notice, Plan of Operations, Special Use Permit, or other State or local permit, as described in the regulations at 43 CFR 3833.1-6, issued by:

Nogales Ranger District

and the serial number or other designation of such Notice, Plan of Operations, or Permit is: 2810 (Notice)

Please check the appropriate box indicating production or exploration that applies to your claims, and complete the production information if that applies.

I/We have produced from the mining claims/sites listed below more than \$1,500 and less than \$800,000 in gross revenues of a mineral commodity(ies) during the above assessment year that are subject to the General Mining Law of 1872, as amended; the Act of October 5, 1992; and regulations at 43 CFR 3833.1-6 and 3850.

COMMODITY(IES)

GROSS DOLLAR VALUE PRODUCED

I/We have or will perform exploration work upon the lode and/or placer claims listed below that meets the requirements of the General Mining Law of 1872, as amended; the Act of October 5, 1992; and the regulations at 43 CFR 3833.1-6 and 3850. Such work will be described on our affidavit of labor.

The lode and/or placer claims for which the above exemption from payment of the rental fees is made are:

CLAIM NAME	BLM RECORDATION SERIAL NUMBER	COUNTY	RECORDATION BOOK	PAGE
MORNING GLORY #1	952-93366	Santa Cruz	271	278
MORNING GLORY # 9	104464	Santa Cruz	279	20
MORNING GLORY #10	104465	Santa Cruz	279	21
MORNING GLORY #11	104772	Santa Cruz	280	316
MORNING GLORY #12	104773	Santa Cruz	280	317
SUNSET # 1	87935	Santa Cruz	263	516
SUNSET #2	104777	Santa Cruz	280	321
St. PATRICK #3	104468	Santa Cruz	279	24
St. PATRICK # 4	104469	Santa Cruz	279	25
White Oak # 1	100784	Santa Cruz	276	121

RECEIVED
B.L.M. AZ STATE OFFICE

AUG 30 1993

9:00 A.M.
PHOENIX, ARIZONA

ENTERED IN COMPUTER

9-29-93 Lj

The owner(s) of the above lode and/or placer claims are:

NAME	ADDRESS	STATE	ZIP CODE
Pajarito Mining Co.	323 W. Walnut St. Nogales	AZ.	85621
C/O Sergio A. Madril Jr. (President)	323 W. Walnut St. Nogales	AZ.	85621
Armando V. Madril (Secretary)	488 Via Barra S.t. Rio Rico	AZ.	85648

This exemption is filed by the above listed owner(s) in the State of ARIZONA for this assessment year.

I/We understand and acknowledge that pursuant to 43 U.S.C. 1212 and 18 U.S.C. 1001, the filing of a false, fictitious, or fraudulent document with the Bureau of Land Management may result in a fine of up to \$10,000, a prison term not to exceed five years, or both.

Subscribed and sworn to before me this _____ day of _____, 199____. (SEAL)

(Owner's Name - Please Print)

(Notary Public)

(Owner's Signature)

(Date Commission Expires)

Subscribed and sworn to before me this _____ day of _____, 199____. (SEAL)

(Owner's Name - Please Print)

(Notary Public)

(Owner's Signature)

(Date Commission Expires)

Subscribed and sworn to before me this _____ day of _____, 199____. (SEAL)

(Owner's Name - Please Print)

(Notary Public)

(Owner's Signature)

(Date Commission Expires)

Subscribed and sworn to before me this 12th day of Aug, 1993. (SEAL)

Sergio A. Madril Jr.
(Owner's Name - Please Print)

Armando Madril
(Owner's Signature)

Edward L. Madril
(Notary Public)
My Commission Expires May 1, 1994

(Date Commission Expires)

Subscribed and sworn to before me this 12th day of Aug, 1993. (SEAL)

Armando V. Madril
(Owner's Name - Please Print)

(Owner's Signature)

Edward L. Madril
(Notary Public)
My Commission Expires May 1, 1994

(Date Commission Expires)

RECEIVED
B.L.M. AZ STATE OFFICE

DEC 14 '92

9:00 AM
PHOENIX, ARIZONA

87936

93366

100784

104463

104766

105410

214323 *see by*

AFFIDAVIT OF PERFORMANCE OF ANNUAL LABOR



INSTRUMENT # 929580
OFFICIAL RECORDS OF
SANTA CRUZ COUNTY
MARY LOU G. SAINZ
COUNTY RECORDER
REQUEST OF :

MADRIL, SERGIO
DATE: 11/30/92 TIME: 11.00
FEE: 12.00
DOCK 599 PAGE 674 PAGES: 2

STATE OF ARIZONA }
COUNTY OF SANTA CRUZ } ss

INDEXED MICROFILMS
DOCK 599 PAGE 674

Sergio A. Madril being duly sworn, deposes and says:
That he is a citizen of the United States, more than eighteen
(18) years of age and resides at 323 W. Walnut St., Nogales, Santa Cruz
County, Arizona;

That he is personally acquainted with the following unpatented
mining claims situated in the Pajarito Mining District, Santa Cruz
County, Arizona, the name(s), book(s), and page(s) of recording of the
location notice(s) in the office of the recorder of said county and
the BLM serial numbers of which are as follows:

<u>Claim Name</u>	<u>Recorded Book</u>	<u>Page</u>	<u>A MC. No</u>
<u>See ATTACHED PAGE</u>			
<u>Intent to Hold Mill site</u>	<u>369</u>	<u>184</u>	<u>943-N19 214323</u>

That the notices of location of said claims are posted within the
following Section(s), Township(s) and Range(s): Sec. 34+35, T. 23S. R. 12 E.
And Sec. 3+2, T. 24 S., R. 12 E., G&SRM, Arizona.

That Pajarito Mining Co., whose address is 323 W. Walnut St.
Nogales, Arizona 85621, is the owner of the above-described
claims.

That between the 1st day of September, 1991 and the 1st
day of September, 1992, at least \$3,600.00 dollars worth of
work and improvements were done and performed upon or for the benefit of
each of the said claims, not including the location work of the said
claims;

That such work and improvements consisted of Labor, wages
mucking clearing of 4 veins outcroppings to follow
Lode. Food, Fuel, Exploration of placer in canyon.
and were performed by S.A. Madril Jr., A.V. Madril, M. Ramos, C. Carrillo

That all of the above-described work and improvements were performed
by or at the expenses of Pajarito Mining Co., the 36
of said claims, for the purpose of complying with the laws of the
United States pertaining to assesment or annual work

Dated this 27 day of November, 1992.

SUBSCRIBED AND SWORN TO before me this 27 day of NOV - 1992, by
Sergio A. Madril Jr.

Sergio A. Madril Jr.
Notary Public

My Commission Expires:
My Commission Expires May 1, 1994

879
933
1047
1054
2143

Santa Cruz County Courthouse
Honorable Judge Robert Montiel
Presiding

DOCK 599 PAGE 675

Bureau of Land Management

A.M.C. Serial Number (952)

Claim Name	Book	Page	A.M.C. Serial Number (952)
Morning Glory # 1*	271	278	93366* -
Morning Glory # 2	280	310	104766 -
Morning Glory # 3	280	311	104767 -
Morning Glory # 4	280	312	104768 -
Morning Glory # 5	280	313	104769 -
Morning Glory # 6	280	314	104770 -
Morning Glory # 7	280	315	104771 -
Morning Glory # 8	279	19	104463 -
Morning Glory # 9	279	20	104464 -
Morning Glory # 10	279	21	104465 -
Morning Glory # 11	280	316	104772 -
Morning Glory # 12	280	317	104773 -
Morning # 1*	263	522	87942* -
Morning # 2	280	318	104774 -
Morning # 3	280	319	104775 -
Morning # 4	280	320	104776 -
Morning # 5	280	555	105410 -
Morning # 6	280	556	105411 -
St. Patrick # 1	279	22	104466 -
St. Patrick # 2	279	23	104467 -
St. Patrick # 3	279	24	104468 -
St. Patrick # 4	279	25	104469 -
St. Patrick # 5	280	557	105412 -
St. Patrick # 6	280	558	105413 -
Big Steve # 1*	263	519	87940* -
Big Steve # 2	280	322	104778 -
Big Steve # 3	280	323	104779 -
Big Steve # 4	280	324	104780 -
Big Steve # 5	280	325	104781 -
Big Steve # 6	280	326	104782 -
White Oak # 1	276	121	100784 -
White Oak # 2	280	327	104783 -
White Oak # 3	280	328	104784 -
Sunset # 1	263	516	87936* -
Sunset # 2	280	321	104777 -
Beckstrum # 1	263	521	87943* -
Millsite # 1	369	184	943-nlg 214323 -

9:00 A.M.
PHOENIX, ARIZONA

DEC 14 '92

RECEIVED
B.L.M. AZ STATE OFFICE

UNITED STATES
DEPARTMENT OF THE INTERIOR
BUREAU OF LAND MANAGEMENT

RECEIPT AND ACCOUNTING ADVICE

WG/AZ NO. **1905600**
12/14/92

04

Subject: AFFIDAVITS OF ASSESSMENT WORK (37) 2 33 12 185.00

Applicant: PAJARITO MINING CO
323 W WALNUT ST
NOGALES AZ 85621

SAME CK # 1784
287-6001

Remitter:

Assignor:

LEASE MANAGEMENT DATA NEW UPDATE PAYMENT

ORIGINAL SERIAL NO.	ASG.	TYPE	ST.	CTY.	FUND SYMBOL	ACRES/UNITS	RATE
AMC 93366, ET AL							

AMOUNT	ANV. DATE	EXP. DATE	BILL CYC.	S/C	DISTRICT	NEXT BILL	MISC. DATA	U of M	ACTUAL UNITS

ASSIGNMENT SERIAL NO.	ASG.	TYPE	ST.	CTY.	FUND SYMBOL	ACRES/UNITS	RATE

AMOUNT	ANV. DATE	EXP. DATE	BILL CYC.	S/C	DISTRICT	NEXT BILL	MISC. DATA	U of M	ACTUAL UNITS

APPLY REMITTANCE

ACTION	FUND SYMBOL	CTY.	AMOUNT
FILING FEE			
RENTAL			
UNEARNED			
REFUND			
TOTAL			
AMOUNT DUE			

Remarks:

Ad 1/8

BY:

DATE:

- Lease in Escrow?
- KGS?
- Auto Escalates?
- Auto Renew?

- Of Interest?
- Operating Rights?
- Operator
- Bond Filed?

FOR MMS USE ONLY

BILLEE	FOREST REFUGE
NUMBER	
OCS SECTION	
CODE	

CASE FOLDER COPY

RECEIVED
B.L.M. AZ STATE OFFICE

Dec 4 '91

9:00 A.M.
PHOENIX, ARIZONA

OFFICIAL RECORDS OF
SANTA CRUZ COUNTY
MARY LOU G. SAINZ
COUNTY RECORDER
REQUEST OF :
MADRIL, SERGIO A., JR.
DATE: 10/09/91 TIME: 11.55
FEE: 13.00
DOCK 567 PAGE 888 PAGES: 2

AFFIDAVIT OF PERFORMANCE OF ANNUAL LABOR

INDEXED

STATE OF ARIZONA }
COUNTY OF Santa Cruz } SS
87936 104463
93366 105410
100784 214323 DOCK 567 PAGE 888
104766 Ser y

Sergio A. MADRIL JR, being duly sworn, deposes and says:

That he is a citizen of the United States, more than eighteen (18) years of age and resides at 324 Rodriguez ST, Nogales, Santa Cruz County, Arizona;

That he is personally acquainted with the following unpatented mining claims situated in the Pajarito Mining District, Santa Cruz County, Arizona, the name(s), book(s), and page(s) of recording of the location notice(s) in the office of the recorder of said county and the BIM serial numbers of which are as follows:

Claim Name	Book	Page	A MC. No
<u>Intent To Hold mill site</u>	<u>369</u>	<u>184</u>	<u>943-NLq 214323</u> ✓

See ATTACHED Page

That the notices of location of said claims are posted within the following Section(s), Township(s) and Range(s): Sec. 34+35, T. 23 S, R. 12 E.
And Sec. 3+2 T. 24 S, R. 12 E., G&SRM, Arizona.

That Pajarito Mining Co, whose address is 324 Rodriguez ST. Nogales, Arizona 85421, is the owner of the above-described claims.

That between the 1st day of September, 1990 and the 1st day of September, 1991, at least \$3,600.00 dollars worth of work and improvements were done and performed upon or for the benefit of each of the said claims, not including the location work of the said claims;

That such work and improvements consisted of Mucking of Sunset Tunnel No. 1, To uncovered vein. Labor wages, Food, gas, Fuel Assaying smelting. and were performed by J. Ayala, A. Aguirre, M. Ramos, A. Madril, S. Madril Jr.

That all of the above-described work, and improvements were performed by or at the expenses of Pajarito Mining Co, the 36 of said claims, for the purpose of complying with the laws of the United States pertaining to assesment or annual work

Dated this 9th day of October, 1991.

Sergio A. Madril Jr.

SUBSCRIBED AND SWORN TO before me this 9th day of October 91, by
Sergio A. Madril Jr.

My Commission Expires:
My Commission Expires Oct. 31, 1994

Carmelita [Signature]
Notary Public

Claim Name	Book	Page	A.M.C. Serial Number (952)
Morning Glory # 1 ✓	271	278	93366 ✓
Morning Glory # 2 ✓	280	310	104766 ✓
Morning Glory # 3 ✓	280	311	104767 ✓
Morning Glory # 4 ✓	280	312	104768 ✓
Morning Glory # 5 ✓	280	313	104769 ✓
Morning Glory # 6 ✓	280	314	104770 ✓
Morning Glory # 7 ✓	280	315	104771 ✓
Morning Glory # 8 ✓	279	19	104463 ✓
Morning Glory # 9 ✓	279	20	104464 ✓
Morning Glory # 10 ✓	279	21	104465 ✓
Morning Glory # 11 ✓	280	316	104772 ✓
Morning Glory # 12 ✓	280	317	104773 ✓
Morning # 1 ✓	263	522	87942 ✓
Morning # 2 ✓	280	318	104774 ✓
Morning # 3 ✓	280	319	104775 ✓
Morning # 4 ✓	280	320	104776 ✓
Morning # 5 ✓	280	555	105410 ✓
Morning # 6 ✓	280	556	105411 ✓
St. Patrick # 1 ✓	279	22	104466 ✓
St. Patrick # 2 ✓	279	23	104467 ✓
St. Patrick # 3 ✓	279	24	104468 ✓
St. Patrick # 4 ✓	279	25	104469 ✓
St. Patrick # 5 ✓	280	557	105412 ✓
St. Patrick # 6 ✓	280	558	105413 ✓
Big Steve # 1 ✓	263	519	87940 ✓
Big Steve # 2 ✓	280	322	104778 ✓
Big Steve # 3 ✓	280	323	104779 ✓
Big Steve # 4 ✓	280	324	104780 ✓
Big Steve # 5 ✓	280	325	104781 ✓
Big Steve # 6 ✓	280	326	104782 ✓
White Oak # 1 ✓	276	121	100784 ✓
White Oak # 2 ✓	280	327	104783 ✓
White Oak # 3 ✓	280	328	104784 ✓
Sunset # 1 ✓	263	516	87936 ✓
Sunset # 2 ✓	280	321	104777 ✓
Beckstrum # 1 ✓	263	521	87943 ✓
Millsite # 1 ✓	369	184	943-nlg 214323 duplicate

87936

87940

87942 - 87943

100784

214323 (ms)

93366

104766-71
104772-73
104774-76 77
104778-783
104463-65
104466-69

105410-11
105412-13

PHOENIX, ARIZONA

DEC 4 '91

RECEIVED
BLM, AZ STATE OFFICE

UNITED STATES
DEPARTMENT OF THE INTERIOR
BUREAU OF LAND MANAGEMENT

RECEIPT AND ACCOUNTING ADVICE

NO. 1667385

SM/AZ 12/04/91

Subject: AFFIDAVITS OF ASSESSMENT WORK (36) ✓
Applicant: ASSESSMENTS - INTENT TO HOLD (1) ✓

2 38 12 185.00

OK

PAJARITO MINING CO.
323 W. WALNUT ST.
NOGALES, AZ 85621

SAME - CK #1780

Remitter: 287-6001

Assignor:

LEASE MANAGEMENT DATA NEW UPDATE PAYMENT

ORIGINAL SERIAL NO.	ASG.	TYPE	ST.	CTY.	FUND SYMBOL	ACRES/UNITS	RATE
AMC 214323, ET AL							

AMOUNT	ANV. DATE	EXP. DATE	BILL CYC.	S/C	DISTRICT	NEXT BILL	MISC. DATA	U of M	ACTUAL UNITS

ASSIGNMENT SERIAL NO.	ASG.	TYPE	ST.	CTY.	FUND SYMBOL	ACRES/UNITS	RATE

AMOUNT	ANV. DATE	EXP. DATE	BILL CYC.	S/C	DISTRICT	NEXT BILL	MISC. DATA	U of M	ACTUAL UNITS

APPLY REMITTANCE

ACTION	FUND SYMBOL	CTY.	AMOUNT
FILING FEE			
RENTAL			
UNEARNED			
REFUND			
TOTAL			
AMOUNT DUE			

Remarks:

ADD
FEE

BY:

DATE:

Lease in Escrow?
 KGS?
 Auto Escalates?
 Auto Renew?

Of Interest?
 Operating Rights?
 Operator
 Bond Filed?

FOR MMS USE ONLY

BILLEE NUMBER	FOREST REFUGE
OCS SECTION CODE	

CASE FOLDER COPY

AFFIDAVIT OF PERFORMANCE OF ANNUAL LABOR

STATE OF ARIZONA }
COUNTY OF SANTA CRUZ } ss

87934 56
104463 214323
105410 93366
100784 104764

INDEXED
MICROFILMED
DOCK 536 PAGE 626

Sergio A. Madril Jr., being duly sworn, deposes and says:
That he is a citizen of the United States, more than eighteen (18) years of age and resides at 324 Rodriguez St., Nogales, Ariz., Santa Cruz County, Arizona;

That he is personally acquainted with the following unpatented mining claims situated in the Pajarito Mining District, Santa Cruz County, Arizona, the name(s), book(s), and page(s) of recording of the location notice(s) in the office of the recorder of said county and the BLM serial numbers of which are as follows:

RECEIVED
B.L.M. AZ STATE OFFICE

NOV 30 1990

7:45 A.M.
PHOENIX, ARIZONA

<u>Claim Name</u>	<u>Book</u>	<u>Page</u>	<u>A MC. No</u>
See Attached Page Intent To Hold Millsite	369	184	943-nlg 214323

That the notices of location of said claims are posted within the following Section(s), Township(s) and Range(s): Sec. 34+35, T. 23 S., R. 12 E. and Sec. 3+2, T. 24 S., R. 12 E., G&SRM, Arizona.

That Pajarito Mining Co., whose address is 324 Rodriguez St., Nogales, Arizona 85621, is the owner of the above-described claims. Arizona Corporation Commission Number 133586-4

That between the 1st day of September, 1989 and the 1st day of September, 1990, at least \$ 3,600.00 dollars worth of work and improvements were done and performed upon or for the benefit of each of the said claims, not including the location work of the said claims;

That such work and improvements consisted of Labor wages, mucking of Sunset Tunnel, Camp sustanment, food, gas, lighting, fuel,

and were performed by Juan Ayala, Martin Aguirre, A. Auirre, A. Madril, S. Madril

That all of the above-described work and improvements were performed by or at the expenses of Pajarito Mining Co., the 36 of said claims, for the purpose of complying with the laws of the United States pertaining to assesment or annual work

Dated this 10th. day of September, 1990.

SUBSCRIBED AND SWORN TO before me this 10th day of September, by Sergio Madril Jr.

My Commission Expires:


Oct. 21, 1992.

[Signature]
Notary Public

Claim Name	Book	Page	A.M.C. Serial Number (952)
orning Glory # 1	271	278	93366
orning Glory # 2	280	310	104766
orning Glory # 3	280	311	104767
orning Glory # 4	280	312	104768
orning Glory # 5	280	313	104769
orning Glory # 6	280	314	104770
orning Glory # 7	280	315	104771
orning Glory # 8	279	19	104463
orning Glory # 9	279	20	104464
orning Glory # 10	279	21	104465
orning Glory # 11	280	316	104772
orning Glory # 12	280	317	104773
orning # 1	263	522	87942
orning # 2	280	318	104774
orning # 3	280	319	104775
orning # 4	280	320	104776
orning # 5	280	555	105410
orning # 6	280	556	105411
Patrick # 1	279	22	104466
Patrick # 2	279	23	104467
Patrick # 3	279	24	104468
Patrick # 4	279	25	104469
Patrick # 5	280	557	105412
Patrick # 6	280	558	105413
Steve # 1	263	519	87940
Steve # 2	280	322	104778
Steve # 3	280	323	104779
Steve # 4	280	324	104780
Steve # 5	280	325	104781
Steve # 6	280	326	104782
te Oak # 1	276	121	100784
te Oak # 2	280	327	104783
te Oak # 3	280	328	104784
set # 1	263	516	87936
set # 2	280	321	104777
kstrum # 1	263	521	87943
site # 1	369	184	943-nlg 214323

RECEIVED
 B.L.M. AZ STATE OFFICE
 NOV 30 1990
 7:45 A.M.
 PHOENIX, ARIZONA

93366
 104766-104784
 104463-104469
 87942, 87943
 105410-105413
 87940
 100784
 87936
 214323

 INSTRUMENT # 907356
 OFFICIAL RECORDS OF
 SANTA CRUZ COUNTY
 MARY LOU G. SAINZ
 COUNTY RECORDER
 REQUEST OF :
 PAJARITO MINING CO.
 DATE: 09/10/90 TIME: 3.50
 FEE: 12.00
 BOOK 536 PAGE 626 PAGES: 2



United States Department of the Interior

BUREAU OF LAND MANAGEMENT
ARIZONA STATE OFFICE
3707 N. 7TH STREET
P.O. BOX 16563
PHOENIX, ARIZONA 85011
(602) 241-5550



IN REPLY REFER TO:

A MC 93366
91- POL/NIH-47
(922-SR)

CERTIFIED MAIL--RETURN RECEIPT REQUESTED

December 5, 1990

Sergio A. Madril Jr.
324 Rodriquez St.
Nogales, Arizona 85621

NOTICE

The Bureau of Land Management, Arizona State Office timely received the following document(s) covering 37 Mining Claims, Mill or Tunnel Sites:

- 36 : Proof of Labor
1 : Notice of Intention to Hold
: Amendment(s)
: Transfer of Interest.

Effective January 3, 1989, new regulations were implemented (copy enclosed) which require a \$5.00 service charge for each claim or site to accompany any of the above-listed filings. A remittance of \$ 180.00 was received. Before we can accept and process your filing, we must receive an additional remittance in the amount of \$ 5.00.

This amount must be received within 30 days of the date of receipt of this decision. Failure to remit this service charge shall cause the filing to be rejected and returned as to those claims/sites not covered by a fee. The Bureau will apply the fee to those claims/sites in the order first listed on the document, or if not applicable, in serial number order, lowest number first.

Please return the enclosed sheet with your remittance so that we can trace your filing.

You will receive a receipt for your remittance.

Alan Rabinoff
Alan Rabinoff
Chief, Branch of
Mining Law Administration

Enclosures

PLEASE RETURN THIS SHEET WITH YOUR REMITTANCE TO THE D.O.I., Bureau of Land Management, P.O. Box 16563, Phoenix, Arizona 85011.

NAME: Sergio A. Madril Jr.

SERIAL NUMBER I.D.: A MC 91-POL-93366;104766-84;104463-9;87942-3;105410-3;
POL-87940;100784;87936; A MC 214323

TYPE OF FILING: 91-POL/NIH-47

DATE FILED: November 30, 1990

AMOUNT DUE: \$ 5.00

RECEIVED
B.L.M. AZ STATE OFFICE
DEC 24 1990
7:45 A.M.
PHOENIX, ARIZONA

FOR OFFICE USE ONLY

90-

Disposition
3460M

UNITED STATES
DEPARTMENT OF THE INTERIOR
BUREAU OF LAND MANAGEMENT

RECEIPT AND ACCOUNTING ADVICE

NO. 1683977

Subject: _____

Applicant: _____
SERGIO M. MARTIN, JR.
214 PRINCETON ST.
ROSELAND, N.J. 07068

Remitter: _____

Assignor: _____

LEASE MANAGEMENT DATA										
<input type="checkbox"/> NEW <input type="checkbox"/> UPDATE <input type="checkbox"/> PAYMENT										
ORIGINAL SERIAL NO.	ASG.	TYPE	ST.	CTY.	FUND SYMBOL			ACRES/UNITS	RATE	
AMOUNT	ANV. DATE	EXP. DATE	BILL CYC.	S/C	DISTRICT	NEXT BILL	MISC. DATA	U of M	ACTUAL UNIT:	
ASSIGNMENT SERIAL NO.	ASG.	TYPE	ST.	CTY.	FUND SYMBOL			ACRES/UNITS	RATE	
AMOUNT	ANV. DATE	EXP. DATE	BILL CYC.	S/C	DISTRICT	NEXT BILL	MISC. DATA	U of M	ACTUAL UNIT:	

APPLY REMITTANCE			
ACTION	FUND SYMBOL	CTY.	AMOUNT
FILING FEE			
RENTAL			
UNEARNED			
REFUND			
TOTAL			
AMOUNT DUE			

Remarks:

Ack 12-27-90 Gp.

BY: _____ DATE: _____

Lease in Escrow?
 KGS?
 Auto Escalates?
 Auto Renew?

Of Interest?
 Operating Rights?
 Operator
 Bond Filed?

FOR MMS USE ONLY

BILLEE		FOREST REFUGE
NUMBER		
OCS SECTION		
CODE		

ACCOUNTING ADVICE COPY

UNITED STATES
DEPARTMENT OF THE INTERIOR
BUREAU OF LAND MANAGEMENT

RECEIPT AND ACCOUNTING ADVICE

NO. 1662371

Subject:

ASSIGNMENT OF ASSIGNMENT FROM

37

Applicant:

PAJARITO MINING CO.
324 RODRIGUEZ ST.
NOGALES, AZ 85601

Remitter: BMMF, CR #1460
287-0001

Assignor:

LEASE MANAGEMENT DATA									
<input type="checkbox"/> NEW <input type="checkbox"/> UPDATE <input type="checkbox"/> PAYMENT									
ORIGINAL SERIAL NO.	ASG.	TYPE	ST.	CTY.	FUND SYMBOL			ACRES/UNITS	RATE
03060, 177 61									
AMOUNT	ANV. DATE	EXP. DATE	BILL CYC.	S/C	DISTRICT	NEXT BILL	MISC. DATA	U of M	ACTUAL UNITS
ASSIGNMENT SERIAL NO.	ASG.	TYPE	ST.	CTY.	FUND SYMBOL			ACRES/UNITS	RATE
AMOUNT	ANV. DATE	EXP. DATE	BILL CYC.	S/C	DISTRICT	NEXT BILL	MISC. DATA	U of M	ACTUAL UNITS

APPLY REMITTANCE

ACTION	FUND SYMBOL	CTY.	AMOUNT
FILING FEE			
RENTAL			
UNEARNED			
REFUND			
TOTAL			
AMOUNT DUE			

Remarks:

Short #5

Ack ~~12-15-80~~
H. G.

BY:

DATE:

Lease in Escrow?
 KGS? Of Interest?
 Auto Escalates? Operating Rights?
 Auto Renew? Operator
 Bond Filed?

FOR MMS USE ONLY


BILLEE	FOREST REFUGE
NUMBER	
OCS SECTION	
CODE	

ACCOUNTING ADVICE COPY

SENDER: Complete items 1 and 2 when additional services are desired, and complete items 3 and 4.
 Put your address in the "RETURN TO" Space on the reverse side. Failure to do this will prevent this card from being returned to you. The return receipt fee will provide you the name of the person delivered to and the date of delivery. For additional fees the following services are available. Consult postmaster for fees and check box(es) for additional service(s) requested.

1. Show to whom delivered, date, and addressee's address. 2. Restricted Delivery (Extra charge)

<p>3. Article Addressed to:</p> <p>Sergio A. Madril Jr. 324 Rodriguez St. Nogales, AZ 85621 A MC 93366 91-POL/NIH-47 (955-S)</p>	<p>4. Article Number 764179</p> <p>Type of Service:</p> <p><input type="checkbox"/> Registered <input type="checkbox"/> Insured <input checked="" type="checkbox"/> Certified <input type="checkbox"/> COD <input type="checkbox"/> Express Mail <input type="checkbox"/> Return Receipt for Merchandise</p> <p>Always obtain signature of addressee or agent and DATE DELIVERED.</p>
<p>5. Signature - Addressee X</p>	<p>8. Addressee's Address (ONLY if requested and fee paid)</p>
<p>6. Signature - Agent X</p>	
<p>7. Date of Delivery Sergio Madril Jr.</p>	



AFFIDAVIT OF PERFORMANCE OF ANNUAL LABOR

214323
93366
87936
MICROFILMED
100784
589
104463
104766
105410
RECEIVED
B.L.M. AZ STATE OFFI

STATE OF ARIZONA }
COUNTY OF Santa Cruz } ss

INDEXED
DOCK 480 PAGE

Sergio A. Madril Jr., being duly sworn, deposes and says:
That he is a citizen of the United States, more than eighteen
(18) years of age and resides at 1669 Rio Rico Nogales Santa Cruz
County, Arizona;

That he is personally acquainted with the following unpatented
mining claims situated in the Pajarito Mining District, Santa Cruz
County, Arizona, the name(s), book(s), and page(s) of recording of the
location notice(s) in the office of the recorder of said county and
the BLM serial numbers of which are as follows:

NOV 02 1988
7:45 A.M.
PHOENIX, ARIZONA

<u>Claim Name</u>	<u>Book</u>	<u>Page</u>	<u>A MC. No</u>
(See Attached Page)			
Intent To Hold Millsite	369	184	943-nlg-214323

That the notices of location of said claims are posted within the
following Section(s), Township(s) and Range(s): Sec. 34+35, T. 23 S. R. 12 E.
and Sec. 3+2, T. 24 S., R. 12 E., G&SRM, Arizona.

That Pajarito Mining Co., whose address is 1669 Rio Rico
Rio Rico, Nogales, Az. 85621, is the owner of the above-described
claims. Arizona Corporation File Number 133586-4

That between the 1st day of September, 19 87 and the 1st
day of September, 19 88, at least \$ 3,600.00 dollars worth of
work and improvements were done and performed upon or for the benefit of
each of the said claims, not including the location work of the said
claims;

That such work and improvements consisted of Backhoe Rentals,
for excavation of vein, Manual digging, labor fuel food water pumping
sampling, assaying, discovery of hidden tunnel and new vein
and were performed by Sergio A. Madril, Armando Madril, Alex Madril, David Madril

That all of the above-described work and improvements were performed
by or at the expenses of Pajarito Mining Co., the 36
of said claims, for the purpose of complying with the laws of the
United States pertaining to assesment or annual work
Dated this _____ day of _____, 19 ____.

SUBSCRIBED AND SWORN TO before me this 1st day of September 1988
Sergio A. Madril Jr.

My Commission Expires:
May 14, 1991

Sergio A. Madril Jr.
Notary Public



01/88

RECORDER SYSTEM
SANTA CRUZ COUNTY

RECEIVED
B.L.M. AZ STATE OFFICE

NUMBER 885761
PAGE-TO PG 480/ 589- 590

DATE RECORDED 09/01/88
TIME RECORDED 3:45

NOV 02 1988
7:45 A.M.

FEE PAID:
FILING FEE 6.00
SUR. CH. 2.00

PHOENIX, ARIZONA
POST/HANDL ST. CHG. 1.00 4.00

INSTRUMENT:
I. LABOR & PERFORM. ANNUAL WORK

BY: ARMANDO MADRIL
CASH \$13.00
POSTAGE \$1.00

Santa Cruz County Courthouse
Honorable Judge Robert Montiel
Presiding

Page 2
DOCK 480 PAGE 590

Bureau of Land Management
A.M.C. Serial Number (952)

Claim Name	Book	Page	A.M.C. Serial Number
Erning Glory # 1 ✓	271	278	93366 •
Erning Glory # 2 ✓	280	310	104766 •
Erning Glory # 3 ✓	280	311	104767 •
Erning Glory # 4 ✓	280	312	104768 •
Erning Glory # 5 ✓	280	313	104769 •
Erning Glory # 6 ✓	280	314	104770 •
Erning Glory # 7 ✓	280	315	104771 •
Erning Glory # 8 ✓	279	19	104463 ✓
Erning Glory # 9 ✓	279	20	104464 ✓
Erning Glory # 10 ✓	279	21	104465 ✓
Erning Glory # 11 ✓	280	316	104772 •
Erning Glory # 12 ✓	280	317	104773 •
Erning # 1 ✓	263	522	87942 •
Erning # 2 ✓	280	318	104774 •
Erning # 3 ✓	280	319	104775 •
Erning # 4 ✓	280	320	104776 •
Erning # 5 ✓	280	555	105410 •
Erning # 6 ✓	280	556	105411 •
Patrick # 1 ✓	279	22	104466 •
Patrick # 2 ✓	279	23	104467 •
Patrick # 3 ✓	279	24	104468 •
Patrick # 4 ✓	279	25	104469 •
Patrick # 5 ✓	280	557	105412 •
Patrick # 6 ✓	280	558	105413 •
Steve # 1 ✓	263	519	87940 •
Steve # 2 ✓	280	322	104778 •
Steve # 3 ✓	280	323	104779 •
Steve # 4 ✓	280	324	104780 •
Steve # 5 ✓	280	325	104781 •
Steve # 6 ✓	280	326	104782 •
te Oak # 1 ✓	276	121	100784 •
te Oak # 2 ✓	280	327	104783 •
te Oak # 3 ✓	280	328	104784 •
et # 1 ✓	263	516	87936 •
et # 2 ✓	280	321	104777 •
strum # 1 ✓	263	521	87943 •
site # 1 ✓	369	184	943-nlg 214323 •

INSTRUMENT # 885761
 OFFICIAL RECORDS OF
 SANTA CRUZ COUNTY
 MARY LOU G. SAINZ
 REQUEST OF :
 MADRIL, ARMANDO
 DATE: 09/01/88 TIME: 3.45
 FEE: 13.00
 BOOK 480 PAGE 589 PAGES: 2

UNITED STATES
DEPARTMENT OF THE INTERIOR
BUREAU OF LAND MANAGEMENT

NOTICE OF RETURN OF REMITTANCE

Date	NOV 3, 1988
Office	AZ-921
Serial Number	AMC 104766 ET AL


Name
Street
City & State
Zip code

ARMANDO V MADRIL
2723 VIA BARRA
RIO RICO AZ 85621

Your check money order numbered **0590**, dated **10-21-88**,
drawn on **FIRST INTERSTATE BANK**
located at **NOGALES AZ**

in the amount of \$ **180.00**, is returned herewith for the following reason:

- After inquiry, it does not appear that this remittance pertains to the Bureau of Land Management.
- The remittance has not been signed by the maker. Please sign and return promptly to this Office.
- The check must be endorsed before it is negotiable by the Bureau of Land Management. Please endorse and return the check promptly to this Office.
- This check has been replaced by a new remittance received from you.
- The remittance is negotiable by a party other than the Bureau of Land Management. Please submit a new remittance made payable to the Bureau of Land Management.
- The check is post dated. Please submit a new check.
- The name or address of the bank is not shown. Please submit a new check.
- The wording of the endorsement of the remittance prohibits its acceptance by the Government. Please submit a new remittance.
- The figure amount of the check does not agree with the written amount. Please submit a new remittance.
- This is a duplicate payment. According to our records the amount was originally paid on by _____ . Therefore, your remittance is returned herewith.
- Other **AT THIS TIME THERE IS NO FEE REQUIRED FOR FILING AFFIDAVITS OF LABOR. ATTACHED ARE YOUR RECEIPTED COPIES OF THE AFFIDAVIT.**


(Signature)

CHIEF, PUBLIC SERVICES SECTION
(Title)

DOCK 430 PAGE 411
 RECEIVED
 B.L.M. AZ STATE OFFICE
 SEP 23 1986
 7:45 A.M.
 PHOENIX, ARIZONA

AFFIDAVIT OF PERFORMANCE OF ANNUAL LABOR

STATE OF ARIZONA }
 COUNTY OF Santa Cruz } ss

Sergio A. Madril Jr., being duly sworn, deposes and says:
 That he is a citizen of the United States, more than eighteen
 (18) years of age and resides at 307 Carrillo St., Nogales, Santa Cruz
County, Arizona; 85621

That he is personally acquainted with the following unpatented
 mining claims situated in the Pajarito Mining District, Santa Cruz
 County, Arizona, the name(s), book(s), and page(s) of recording of the
 location notice(s) in the office of the recorder of said county and
 the BLM serial numbers of which are as follows:

<u>Claim Name</u>	<u>Book</u>	<u>Page</u>	<u>A MC. No</u>
(See Attached Page)			

93366
 104766
 104463
 100784
 87951
 10541C
 21432

CD

That the notices of location of said claims are posted within the
 following Section(s), Township(s) and Range(s): Sec. 34, 35, T. 23 S., R. 12 E.
and Sec. 3, 2, T. 24 S. R. 12 E., G&SRM, Arizona.

That Pajarito Mining Co., whose address is 307 Carrillo St.
Nogales, Arizona 85621, is the owner of the above-described
 claims.

That between the 1st day of September, 1985 and the 1st
 day of September, 1986, at least \$ 3,600.00 dollars worth of
 work and improvements were done and performed upon or for the benefit of
 each of the said claims, not including the location work of the said
 claims;

That such work and improvements consisted of Road repair, Exposing
of veins, mucking operation, assaying, backhoe expenses, rentals
fuel, labor, grub, water pumping, geological studies,
 and were performed by Sergio A. Madril Jr. Armando V. Madril, Sergio

That all of the above-described work and improvements were performed
 by or at the expenses of Pajarito Mining Co., the 36
 of said claims, for the purpose of complying with the laws of the
 United States pertaining to assessment or annual work
 Dated this 3 day of September, 1986.

L. Madril
 Robert
 Madril

SUBSCRIBED AND SWORN TO before me this 3rd day of Sept, by
SERGIO MADRIL JR.

Sergio A. Madril Jr.
 Notary Public

My Commission Expires:
My Commission Expires January 13, 1988

Presiding

Bureau of Land Management

A.M.C. Serial Number (952)


RECEIVED
B.L.M. AZ STATE OFFICE
SEP 23 1986
7:45 AM
PHOENIX, ARIZONA

Taim Name	Book	Page	A.M.C. Serial Number (952)
orning Glory # 1	271	278	93366 ✓
orning Glory # 2	280	310	104766 ✓
orning Glory # 3	280	311	104767 ✓
orning Glory # 4	280	312	104768 ✓
orning Glory # 5	280	313	104769 ✓
orning Glory # 6	280	314	104770 ✓
orning Glory # 7	280	315	104771 ✓
orning Glory # 8	279	19	104463 ✓
orning Glory # 9	279	20	104464 ✓
orning Glory # 10	279	21	104465 ✓
orning Glory # 11	280	316	104772 ✓
orning Glory # 12	280	317	104773 ✓
orning # 1	263	522	87942 ✓
orning # 2	280	318	104774 ✓
orning # 3	280	319	104775 ✓
orning # 4	280	320	104776 ✓
orning # 5	280	555	105410 ✓
orning # 6	280	556	105411 ✓
st. Patrick # 1	279	22	104466 ✓
st. Patrick # 2	279	23	104467 ✓
st. Patrick # 3	279	24	104468 ✓
st. Patrick # 4	279	25	104469 ✓
st. Patrick # 5	280	557	105412 ✓
st. Patrick # 6	280	558	105413 ✓
Big Steve # 1	263	519	87940 ✓
Big Steve # 2	280	322	104778 ✓
Big Steve # 3	280	323	104779 ✓
Big Steve # 4	280	324	104780 ✓
Big Steve # 5	280	325	104781 ✓
Big Steve # 6	280	326	104782 ✓
White Oak # 1	276	121	100784 ✓
White Oak # 2	280	327	104783 ✓
White Oak # 3	280	328	104784 ✓
Sunset # 1	263	516	87936 ✓
Sunset # 2	280	321	104777 ✓
Beckstrum # 1	263	521	87943 ✓
Hillside # 1	369	184	943-nlg 214323 ✓

04576

FEE NO. _____

STATE OF Santa Cruz County of Santa Cruz - SS.
I do hereby certify that the within instrument was filed and recorded at the request of Sergio A. Madril Jr.



on SEP 03 '86 - 3 10 PM Docket No. 430 Page 411-412

MARY LOU G. SAINZ, COUNTY RECORDER

Mary Lou G. Sainz

214323
879
933
100784
104463
104766
105410

INDEXED
DOCK 406 PAGE 439
Page 1
RECEIVED
B.L.M. AZ STATE OFFICE
SEP 17 1985
07.45 A.M.
PHOENIX, ARIZONA
DSC

AFFIDAVIT OF PERFORMANCE OF ANNUAL LABOR

STATE OF ARIZONA)
) ss
COUNTY OF SANTA CRUZ

Armando Madril, being duly sworn, deposes and says
That he is a citizen of the United States, more than eighteen
(18) years of age and resides at 307 Carrillo St., Nogales, Arizona 85621
County, Arizona; Santa Cruz County.

That he is personally acquainted with the following unpatented
mining claims situated in the Pajarito Mining District, Santa Cruz
County, Arizona, the name(s), book(s), and page(s) of recording of the
location notice(s) in the office of the recorder of said county and
the BLM serial numbers of which are as follows:

<u>Claim Name</u>	<u>Book</u>	<u>Page</u>	<u>A MC. No</u>
(See Attache Page)			

That the notices of location of said claims are posted within the
following Section(s), Township(s) and Range(s), Sec. 33, 35, T. 23 S. R. 12 E.
and Sec. 3, 2, T. 24 S. R. 12 E., G&SRM, Arizona.

That Pajarito Mining Co., whose address is 307 Carrillo St.
Nogales, Arizona 85621, is the owner of the above-described
claims. State OF Arizona

That between the 1st day of September, 1984 and the 1st
day of September 85, 1985, at least \$ 5,800.00 dollars worth of
work and improvements were done and performed upon or for the benefit of
each of the said claims, not including the location work of the said
claims;


That such work and improvements consisted of 3 months of Stockpiling
of ore, for milling, and Shipment of ore To Murphy's Grindinds, GRUB food, Fuel
and follow up of High Grade Vein. Water Pumping to drain water clog mine.....
and were performed by Sergio A. Madril Jr. and Armando V. Madril, Sergio L. Madril Sr.

That all of the above-described work and improvements were performed
by or at the expenses of Pajarito Mining Co., the 36
of said claims, for the purpose of complying with the laws of the
United States pertaining to assesment or annual work

Dated this 4th day of September, 1985.

SUBSCRIBED AND SWORN TO before me this 4th day of September

My Commission Expires:
My Commission Expires January 13, 1989

Armando Madril
Notary Public


Santa Cruz County Courthouse
Honorable Judge Robert Montiel
Presiding

Claim Name	Book	Page	Bureau of Land Management A.M.C. Serial Number (952)
orning Glory # 1	271	278	93366 -
orning Glory # 2	280	310	104766 -
orning Glory # 3	280	311	104767 -
orning Glory # 4	280	312	104768 -
orning Glory # 5	280	313	104769 -
orning Glory # 6	280	314	104770 -
orning Glory # 7	280	315	104771 -
orning Glory # 8	279	19	104463 -
orning Glory # 9	279	20	104464 -
orning Glory # 10	279	21	104465 -
orning Glory # 11	280	316	104772 -
orning Glory # 12	280	317	104773 -
orning # 1	263	522	87942 -
orning # 2	280	318	104774 -
orning # 3	280	319	104775 -
orning # 4	280	320	104776 -
orning # 5	280	555	105410 -
orning # 6	280	556	105411 -
St. Patrick # 1	279	22	104466 -
St. Patrick # 2	279	23	104467 -
St. Patrick # 3	279	24	104468 -
St. Patrick # 4	279	25	104469 -
St. Patrick # 5	280	557	105412 -
St. Patrick # 6	280	558	105413 -
Big Steve # 1	263	519	87940 -
Big Steve # 2	280	322	104778 -
Big Steve # 3	280	323	104779 -
Big Steve # 4	280	324	104780 -
Big Steve # 5	280	325	104781 -
Big Steve # 6	280	326	104782 -
White Oak # 1	276	121	100784 -
White Oak # 2	280	327	104783 -
White Oak # 3	280	328	104784 -
Sunset # 1	263	516	87936 -
Sunset # 2	280	321	104777 -
Beckstrum # 1	263	521	87943 -
Hillside # 1	369	184	943-nlg 214323 -


FEE NO. 05535

STATE OF ARIZONA County of Santa Cruz -- SS.
 I do hereby certify that the within instrument was filed and recorded at the request of Sergio A. Madrid N.
 on SEP 4 '85 - 2 25 PM Docket No. 406 Page 439-440
 Recorded at Santa Cruz County, Arizona.
 Witness my hand and official seal the day and year first above written.
 MARY LOU G. SAINZ, COUNTY RECORDER
 By Margarita Vergara Deputy

RECEIVED
 B.L.M. AZ STATE OFFICE

SEP 17 1985

07.45 A.M.
 PHOENIX, ARIZONA



104166 214323
 75410 93366
100784 87936
 104463

DOCK 385 PAGE 19

RECEIVED
 B.L.M. AZ STATE OFFICE
 OCT 22 1984
 07.45 A.M.
 PHOENIX, ARIZONA

AFFIDAVIT OF PERFORMANCE OF ANNUAL LABOR
 for 36 unpatented Mining Claims and:
 Intent To Hold Millsite

STATE OF ARIZONA }
 COUNTY OF ~~SANTA CRUZ~~ } ss
 Santa Cruz

Armand Madril, being duly sworn, deposes and says:
 That he is a citizen of the United States, more than eighteen
 (18) years of age and resides at 307 Carrillo St. Nogales, AZ. 85621 Santa Cruz
 County, Arizona;

That he is personally acquainted with the following unpatented
 mining claims situated in the Pajarito Mining District, Santa Cruz
 County, Arizona, the name(s), book(s), and page(s) of recording of the
 location notice(s) in the office of the recorder of said county and
 the BLM serial numbers of which are as follows:

<u>Claim Name</u>	<u>Book</u>	<u>Page</u>	<u>A MC. No</u>
(See Attached Page)			
Pajarito Mining Co. Millsite	369	184	(943-nlg) 214323

That the notices of location of said claims are posted within the
 following Section(s), Township(s) and Range(s): Sec. 33,35, T. 23 S.R. 12 E.
and Sec. 3,2, T. 24 S.R. 12 E., G&SRM, Arizona.

That Pajarito Mining Co., whose address is 307 Carrillo St.
Nogales, Az 85621, is the owner of the above-described
 claims.

That between the 1st day of September, 1983 and the 1st
 day of September, 1984, at least \$12,000.00 dollars worth of
 work and improvements were done and performed upon or for the benefit of
 each of the said claims, not including the location work of the said
 claims;

That such work and improvements consisted of 5 month mucking operation
 of Sunset #1 Tunnel and following of High Grade Vein (Assay Enclosed) Labor, Food
 Fuel, Extraction of 400 tons high grade ore Stockpile for Millsite
 and were performed by Sergio A. Madril Jr., Armando Madril, Alexandre Madril

That all of the above-described work and improvements were performed
 by or at the expenses of Pajarito Mining Co., the 36
 of said claims, for the purpose of complying with the laws of the
 United States pertaining to assesment or annual work

Dated this 4 day of October, 1984.

SUBSCRIBED AND SWORN TO before me this 4th day of Oct 84, by
Armando Madril

Dale Malcomson
 Notary Public



Santa Cruz County Courthouse

DOCK **385** PAGE **20**

Bureau of Land Management
A.M.C. Serial Number (952)

<u>Claim Name.</u>	<u>Book</u>	<u>Page</u>
Morning Glory # 1	271	278
Morning Glory # 2	280	310
Morning Glory # 3	280	311
Morning Glory # 4	280	312
Morning Glory # 5	280	313
Morning Glory # 6	280	314
Morning Glory # 7	280	315
Morning Glory # 8	279	19
Morning Glory # 9	279	20
Morning Glory # 10	279	21
Morning Glory # 11	280	316
Morning Glory # 12	280	317
Morning # 1	263	522
Morning # 2	280	318
Morning # 3	280	319
Morning # 4	280	320
Morning # 5	280	555
Morning # 6	280	556
St. Patrick # 1	279	22
St. Patrick # 2	279	23
St. Patrick # 3	279	24
St. Patrick # 4	279	25
St. Patrick # 5	280	557
St. Patrick # 6	280	558
Big Steve # 1	263	519
Big Steve # 2	280	322
Big Steve # 3	280	323
Big Steve # 4	280	324
Big Steve # 5	280	325
Big Steve # 6	280	326
White Oak # 1	276	121
White Oak # 2	280	327
White Oak # 3	280	328
Sunset # 1	263	516
Sunset # 2	280	321
Beckstrum # 1	263	521

93366 -
104766 ✓
104767 ✓
104768 ✓
104769 ✓
104770 ✓
104771 ✓
104463 ✓
104464 ✓
104465 ✓
104772 ✓
104773 ✓

87942 ✓
104774 ✓
104775 ✓
104776 ✓
105410 ✓
105411 ✓

104466 ✓
104467 ✓
104468 ✓
104469 ✓
105412 ✓
105413 ✓

87940 ✓
104778 ✓
104779 ✓
104780 ✓
104781 ✓
104782 ✓

100784 ✓
104783 ✓
104784 ✓

87936 ✓
104777 ✓

87943 ✓

RECEIVED
B.L.M. AZ STATE OFFICE

OCT 22 1984

07.45 A.M.
PHOENIX, ARIZONA

FEE NO. 14663

STATE OF ARIZONA, County of Santa Cruz - SS.

I do hereby certify that the within instrument was filed and recorded at the request of

Pajaro Mining Company

on OCT 9 '84 - 1 35 PM


Docket No. 385 Page 19-20

Records of Santa Cruz County, Arizona.

WITNESS my hand and official seal the day and year first above written.

MARY LOU G. SAINZ, COUNTY RECORDER

Mary Lou G. Sainz



RECEIVED
 B.L.M. AZ STATE OFFICE
 OCT 22 1984
 07.45 A.M.
 PHOENIX, ARIZONA

1435 SOUTH 10TH AVENUE
 TUCSON ARIZONA 85713

Jacobs Assay Office

Registered Assayers



PHONE 622-0813

Lot 63300

Tucson, Arizona.

12/7 1983

Sample Submitted by Mr.

PAJARITO MINING SUNSET #1
 To SERGIO MADRIL

Sample Marked	GOLD Ozs. per ton ore	GOLD Value per ton ore	SILVER Ozs. per ton ore	COPPER Per cent Wet Assay	LEAD Per cent Wet Assay	Per Cent Wet Assay	Per Cent Wet Assay	Per Cent Wet Assay
	0.044		14.95		66.65%			
FIRE ASSAY 1 ASSAY W/EA SAMPLE								

Charges \$ 9.75 PAID

Very respectfully,

100784
 877936 105410
 104766 214323
 93366
 104463
 DOCK 385 PAGE 19

RECEIVED
 B.L.M. AZ STATE OFFICE

RECEIVED
 B.L.M. AZ STATE OFFICE

AFFIDAVIT OF PERFORMANCE OF ANNUAL LABOR
 for 36 unpatented Mining Claims and
 Intent To Millsite

STATE OF ARIZONA }
 COUNTY OF ~~SANTA CRUZ~~ }
 Santa Cruz

NOV 6 1984
 07:45 A.M. site
 PHOENIX, ARIZONA

OCT 22 1984
 07:45 A.M.
 PHOENIX, ARIZONA

Armand Madril, being duly sworn, deposes and says:
 That he is a citizen of the United States, more than eighteen
 (18) years of age and resides at 307 Carrillo St. Nogales, AZ. 85621 Santa Cruz
 County, Arizona;

That he is personally acquainted with the following unpatented
 mining claims situated in the Pajarito Mining District, Santa Cruz
 County, Arizona, the name(s), book(s), and page(s) of recording of the
 location notice(s) in the office of the recorder of said county and
 the BLM serial numbers of which are as follows:

<u>Claim Name</u>	<u>Book</u>	<u>Page</u>	<u>A MC. No</u>
Recorded			
(See Attached Page)			
Pajarito Mining Co. Millsite	369	184	(943-nlg) 214323

That the notices of location of said claims are posted within the
 following Section(s), Township(s) and Range(s): Sec. 33,35, T. 23 S.R. 12 E.
and Sec. 3,2, T. 24 S.R. 12 E., G&SRM, Arizona.

That Pajarito Mining Co., whose address is 307 Carrillo St.
Nogales, Az. 85621, is the owner of the above-described
 claims.

That between the 1st day of September, 1983 and the 1st
 day of September, 1984, at least \$12,000.00 dollars worth of
 work and improvements were done and performed upon or for the benefit of
 each of the said claims, not including the location work of the said
 claims;

That such work and improvements consisted of 5 month mucking operation
 of Sunset #1 Tunnel and following of High Grade Vein (Assay Enclosed). Labor, Food
 Fuel, Extraction of 400 tons high grade ore Stockpile for Millsite
 and were performed by Sergio A. Madril Jr., Armando Madril, Alexandre Madril

That all of the above-described work and improvements were performed
 by or at the expenses of Pajarito Mining Co., the 36
 of said claims, for the purpose of complying with the laws of the
 United States pertaining to assesment or annual work

Dated this 4 day of October, 1984.

SUBSCRIBED AND SWORN TO before me this 4th day of Oct 84, by
Armando Madril

Armando Madril
Dale Malcomson
 Notary Public

My Commission Expires
 DALE MALCOMSON
 NOTARY PUBLIC - STATE OF ARIZONA
 SANTA CRUZ COUNTY
 My Comm. Expires July 6, 1988

Santa Cruz County Courthouse

Bureau of Land Management
A.M.C. Serial Number (952)

Claim Name.	Book	Page	
Morning Glory # 1	271	274	✓ 93366
Morning Glory # 2	280	310	104766
Morning Glory # 3	280	311	104767
Morning Glory # 4	280	312	104768
Morning Glory # 5	280	313	104769
Morning Glory # 6	280	314	104770
Morning Glory # 7	280	315	104771
Morning Glory # 8	279	19	104463
Morning Glory # 9	279	20	104464
Morning Glory # 10	279	21	104465
Morning Glory # 11	280	316	104772
Morning Glory # 12	280	317	104773
Morning # 1	263	522	✓ 87942
Morning # 2	280	318	104774
Morning # 3	280	319	104775
Morning # 4	280	320	104776
Morning # 5	280	555	105410
Morning # 6	280	556	105411
St. Patrick # 1	279	22	104466
St. Patrick # 2	279	23	104467
St. Patrick # 3	279	24	104468
St. Patrick # 4	279	25	104469
St. Patrick # 5	280	557	105412
St. Patrick # 6	280	558	105413
Big Steve # 1	263	519	✓ 87940
Big Steve # 2	280	322	104778
Big Steve # 3	280	323	104779
Big Steve # 4	280	324	104780
Big Steve # 5	280	325	104781
Big Steve # 6	280	326	104782
White Oak # 1	276	121	100784
White Oak # 2	280	327	104783
White Oak # 3	280	328	104784
Sunset # 1	263	516	✓ 87936
Sunset # 2	280	321	104777
Beckstrum # 1	263	521	✓ 87943

RECEIVED
B.L.M. AZ STATE OFFICE

OCT 22 1984

07.45 A.M.
PHOENIX, ARIZONA

RECEIVED
B.L.M. AZ STATE OFFICE

NOV 6 1984

07.45 A.M.
PHOENIX, ARIZONA

FEE NO. 14663

STATE OF ARIZONA, County of Santa Cruz - SS.

I do hereby certify that the within instrument was filed and recorded at the request of Pajarito Mining Company

on OCT 9 '84 - 1 35 PM


Docket No. 385 Page 19-20

Records of Santa Cruz County, Arizona.

WITNESS my hand and official seal the day and year first above written.

MARY LOU G. SAINZ, COUNTY RECORDER

Mary Lou G. Sainz



RECEIVED
B.L.M. AZ STATE OFFICE

MICROFILMED
DOCK 356 PAGE 01

AFFIDAVIT OF PERFORMANCE OF ANNUAL LABOR

SEP 14 1982
07.45 A.M.
PHOENIX, ARIZONA

87936
93366
100784
104463
104766
105410

STATE OF ARIZONA }
COUNTY OF PIMA () ss
Santa Cruz

Armando Madril, being duly sworn, deposes and says:
That he is a citizen of the United States, more than eighteen
(18) years of age and resides at 307 Carrillo St., Nogales, Santa Cruz
County, Arizona;

That he is personally acquainted with the following unpatented
mining claims situated in the Pajarito Mining District, Santa Cruz
County, Arizona, the name(s), book(s), and page(s) of recording of the
location notice(s) in the office of the recorder of said county and
the ELM serial numbers of which are as follows:

<u>Claim Name</u>	<u>Book</u>	<u>Page</u>	<u>A MC. No</u>
-------------------	-------------	-------------	-----------------

" See Attached Page.

That the notices of location of said claims are posted within the
following Section(s), Township(s) and Range(s): Sec. 33, 35, T. 23 S. R. 12 E.
and Sec. 3, 2, T. 24 S. R. 12 E., G&SRM, Arizona.

That Pajarito Mining Co., whose address is 307 Carrillo St.
Nogales, Arizona 85621, is the owner of the above-described
claims.

That between the 1st day of September, 1982 and the 1st
day of September, 1983, at least \$12,000.00 dollars worth of
work and improvements were done and performed upon or for the benefit of
each of the said claims, not including the location work of the said
claims;

That such work and improvements consisted of Mucking operation of
Sunset Tunnel, # 1. Labor, Food, Fuel, Repair of Road, Assaying,
Results indicating high grade ore. Extraction of 35 ton high grade and 300 ton muck.
and were performed by Sergio A. Madril Jr., Armando Madril, Edgardo Madril, Alex Madril

That all of the above-described work and improvements were performed Art Madril
by or at the expenses of Pajarito Mining Co., the 36
of said claims, for the purpose of complying with the laws of the
United States pertaining to assesment or annual work

Dated this _____ day of _____, 19 ____.

SUBSCRIBED AND SWORN TO before me this 2 day of September, 1982, by
ARMANDO MADRIL

My Commission Expires:
January 13, 1985

[Signature]
Notary Public



bgw

Santa Cruz County Courthouse

Recorded

<u>Claim Name</u>	<u>Book</u>	<u>Page</u>
Morning Glory # 1	271	278
Morning Glory # 2	280	310
Morning Glory # 3	280	311
Morning Glory # 4	280	312
Morning Glory # 5	280	313
Morning Glory # 6	280	314
Morning Glory # 7	280	315
Morning Glory # 8	279	19
Morning Glory # 9	279	20
Morning Glory # 10	279	21
Morning Glory # 11	280	316
Morning Glory # 12	280	317
Morning # 1	263	522
Morning # 2	280	318
Morning # 3	280	319
Morning # 4	280	320
Morning # 5	280	555
Morning # 6	280	556
St. Patrick #1	279	22
St. Patrick #2	279	23
St. Patrick #3	279	24
St. Patrick #4	279	25
St. Patrick #5	280	557
St. Patrick #6	280	558
Big Steve #1	263	519
Big Steve #2	280	322
Big Steve #3	280	323
Big Steve #4	280	324
Big Steve #5	280	325
Big Steve #6	280	326
White Oak #1	276	121
White Oak #2	280	327
White Oak #3	280	328
Sunset #1	263	516
Sunset #2	280	321
Beckstrum	263	521


A MC. No.

952
 93366 ✓
 104766
 104767
 104768
 104769 }
 104770 }
 104771 }
 104463 }
 104954 } ✓
 104465 }
 104772 }
 104773 } ✓
 87943 } ✓
 104774 }
 104775 } ✓
 104776 }
 105410 }
 105411 } ✓
 104466 }
 104467 } ✓
 104468 }
 104469 }
 105412 }
 105413 } ✓
 87940 } ✓
 104778 }
 104779 }
 104780 }
 104781 }
 104782 }
 100784 } ✓
 104783 }
 104784 } ✓
 87936 } ✓
 104787 } ✓
 87943 } ✓

RECEIVED
 B.L.M. AZ STATE OFF
 SEP 14 1983
 07.45 A.M.
 PHOENIX, ARIZONA

FEE NO. 5359

STATE OF ARIZONA, County of Santa Cruz
 I do hereby certify that the within instrument was filed and recorded at the request of Sergio Madrid
 on SEP 2 1983 at 4:50 o'clock P. M. Docket No. 356 Page 01-02
 Records of Santa Cruz County, Arizona.



WITNESS my hand and official seal the day and year first above written.
 LOU G. SAINZ, COUNTY RECORDER

By Anna L. Pacheco.
 CHIEF Deputy



United States Department of the Interior

IN REPLY REFER TO

MCS-943

BUREAU OF LAND MANAGEMENT

ARIZONA STATE OFFICE
2400 VALLEY BANK CENTER
PHOENIX, ARIZONA 85073

September 19, 1983

Pajarito Mining Co.

NOTICE TO MINING CLAIMANTS

Your annual filing of an Affidavit of Assessment Work or Notice of Intention to Hold received in this office did not contain all of the correct Bureau of Land Management Serial Numbers assigned to each claim.

Below are the names of the claims, serial numbers erroneously listed on the affidavit and the correct serial numbers according to our records:

<u>Name of Claim(s)</u>	<u>Incorrect Serial Number(s)</u>	<u>Correct Serial Number(s)</u>
Morning #1	A MC 87943	A MC 87942
Sunset #2	A MC 104776	A MC 104777

The Regulations under 43 CFR Subpart 3833 state: "Citing the Serial Number shall comply with the requirement in the Act to file an additional description of the claim."

To receive proper credit in the future, in addition to naming each claim on the affidavit, always include the correct Serial Numbers assigned to each of the mining claims, mill or tunnel sites.

Sincerely,

Mario L. Lopez
Chief, Branch of Lands and Minerals
Operations

RECEIVED
B.L.M. AZ STATE OFF.
SEP 28 1982
07:45 A.M.
PHOENIX, ARIZONA

INDEXED

DOCK 332 PAGE 620

~~87936~~, 87940, 43-43
93366
~~101784~~
104463-69
104766-784
105410-13

AFFIDAVIT OF PERFORMANCE MINING LABOR

STATE OF ARIZONA }
COUNTY OF } ss
Santa Cruz

Armando Madril, being duly sworn, deposes and says:
That he is a citizen of the United States, more than eighteen
(18) years of age and resides at 307 Carrillo St., Nogales, Santa Cruz
County, Arizona;

Handwritten:
44 bfw

That he is personally acquainted with the following unpatented
mining claims situated in the Pajarito Mining District, Santa Cruz
County, Arizona, the name(s), book(s), and page(s) of recording of the
location notice(s) in the office of the recorder of said county and
the BLM serial numbers of which are as follows:

<u>Claim Name</u>	<u>Book</u>	<u>Page</u>	<u>A MC. No</u>
-------------------	-------------	-------------	-----------------

" See Attached Page "

That the notices of location of said claims are posted within the
following Section(s), Township(s) and Range(s): Sec. 33, 35, T. 23 S. R. 12 E.
and Sec. 3, 2, T. 24 S. P. 12 E., G&SRM, Arizona.

That Pajarito Mining Co., whose address is 307 Carrillo St.
Nogales, Arizona 85621, is the owner of the above-described
claims.

That between the 1 st day of September, 1981 and the 1 st.
day of September, 1982, at least 5,000.00 dollars worth of
work and improvements were done and performed upon or for the bene it of
each of the said claims, not including the location work of the said
claims;

That such work and improvements consisted of Dredging of well (water)
Mucking operation of Sunset Tunnel #1, labor, food, fuel, Repair of Road.
Mucking operations resulted in discovery of High Grade ore. (assaying).
and were performed by Sergio A. Madril, Armando Madril, Edgardo Madril,;


That all of the above-described work and improvements were performed
by or at the expenses of Pajarito Mining Co., the 36
of said claims, for the purpose of complying with the laws of the
United States pertaining to assesment or annual work

Dated this 3 day of Sept., 1982.

SUBSCRIBED AND SWORN TO before me this 3 day of Sept., by
Armando Madril

Armando V. Madril

[Signature]
Notary Public



My Commission Expires:
Sept. 10, 1982

Santa Cruz County Courthouse
Recorded

RECEIVED
B.L.M. AZ STATE OFFICE
SEP 28 1982
07:45 A.M.
PHOENIX, ARIZONA

Claim Name	Book	Page	A MC. No.
Morning Glory No.1	271	278	93366 ✓
Morning Glory No.2	280	310	104766 ✓
Morning Glory No.3	280	311	104767 ✓
Morning Glory No.4	280	312	104768 ✓
Morning Glory No.5	280	313	104769 ✓
Morning Glory No.6	280	314	104770 ✓
Morning Glory No.7	280	315	104771 ✓
Morning Glory No.8	279	19	104763 ✓
Morning Glory No.9	279	20	104764 ✓
Morning Glory No.10	279	21	104765 ✓
Morning Glory No.11	280	316	104772 ✓
Morning Glory No.12	280	317	104773 ✓

Morning No.1	263	522	87943 87942 ✓
Morning No.2	280	318	104774 ✓
Morning No.3	280	319	104775 ✓
Morning No.4	280	320	104776 ✓
Morning No.5	280	555	105410 ✓
Morning No.6	280	556	105411 ✓

t. Patrick No.1	279	22	104466 ✓
t. Patrick No.2	279	23	104467 ✓
t. Patrick No.3	279	24	104468 ✓
t. Patrick No.4	279	25	104469 ✓
t. Patrick No.5	280	557	105412 ✓
t. Patrick No.6	280	558	105413 ✓

Big Steve No.1	263	519	87940 ✓
Big Steve No.2	280	322	104778 ✓
Big Steve No.3	280	323	104779 ✓
Big Steve No.4	280	324	104780 ✓
Big Steve No.5	280	325	104781 ✓
Big Steve No.6	280	326	104782 ✓

White Oak No.1	276	121	100781 ✓
White Oak No.2	280	327	104783 ✓
White Oak No.3	280	328	104784 ✓

Sunset No.1	263	516	87936 ✓
Sunset No.2	280	321	104776 ✓
			104777 ✓

Beckstrum	263	521	87943 ✓
-----------	-----	-----	---------

STATE OF ARIZONA, County of Santa Cruz
 I do hereby certify that the within instrument was filed and recorded at the request of
 on SEP 3 1982 at 1:35 o'clock
 Records of Santa Cruz County, Arizona
 WITNESS my hand and official seal the day and year first above written.
 OF ARIZONA
 COUNTY RECORDER

BY Lou G. Sainz
 LOU G. SAINZ, COUNTY RECORDER

at 1:35 o'clock
 P. M. Docket No. 332 Page 620-621
 Parito Mining Company

FEE NO. 3483

Copies
87936
165410
100784
104766
104463
DOCK

AFFIDAVIT OF PERFORMANCE OF ANNUAL LABOR

STATE OF ARIZONA }
COUNTY OF } ss
 } SANTA CRUZ

new address

ARMANDO MADRIL, being duly sworn, deposes and says:
That he is a citizen of the United States, more than eighteen
(18) years of age and resides at 307 CARILLO ST., NoGales, ARIZ.
County, Arizona; SANTA CRUZ 85621

That he is personally acquainted with the following unpatented
mining claims situated in the PAJARITO Mining District, SANTA CRUZ
County, Arizona, the name(s), book(s), and page(s) of recording of the
location notice(s) in the office of the recorder of said county and
the BIM serial numbers of which are as follows:

<u>Claim Name</u>	<u>Book</u>	<u>Page</u>
-------------------	-------------	-------------

ARIZONA STATE OFFICE
A MC. BUR LAND MANAGEMENT

See ATTACHED page

SEP 14 1981
7:45 A.M.
PHOENIX, ARIZONA

updated

That the notices of location of said claims are posted within the
following Section(s), Township(s) and Range(s): Sec. 33, 35, T. 23 S. R. 12 E.
And Sec. 3, 2, T. 24 S. R. 12 E., G&SRM, Arizona.

That PAJARITO Mining Co., whose address is 307 CARILLO ST.
NoGales, ARIZ. 85621, is the owner of the above-described
claims.

That between the 1st day of September, 1980 and the 1st
day of September, 1981, at least \$15000.00 dollars worth of
work and improvements were done and performed upon or for the benefit of
each of the said claims, not including the location work of the said
claims;

That such work and improvements consisted of shipment of 6 1/2 Tons
ORE, mucking operation of the Sunset Drifts #1 and #2
work crew, Assaying,
and were performed by Sergio MADRIL - Armando Madril - Alex MADRIL

That all of the above-described work and improvements were performed
by or at the expenses of PAJARITO Mining Co., the 36
of said claims, for the purpose of complying with the laws of the
United States pertaining to assesment or annual work

Dated this 31st day of August, 1981.

SUBSCRIBED AND SWORN TO before me this 31 day of August, 1981, by
Armando Madril.

My Commission Expires:

[Signature]
Notary Public

Atch I

ARIZONA STATE OFFICE
BU. LAND MANAGEMENT

Santa Cruz County Courthouse


SEP 14 1981

DOCK 309 PAGE 198

Recorded

7:45 A.M.
PHOENIX, ARIZONA

Claim Name	Book	Page	A MC. No.
Morning Glory # 1	271	278	952 - 93366
Morning Glory # 2	280	310	104766
Morning Glory # 3	280	311	104767
Morning Glory # 4	280	312	104768
Morning Glory # 5	280	313	104769
Morning Glory # 6	280	314	104770
Morning Glory # 7	280	315	104771
Morning Glory # 8	279	19	104463
Morning Glory # 9	279	20	104464
Morning Glory # 10	279	21	104465
Morning Glory # 11	280	316	104772
Morning Glory # 12	280	317	104773
Morning #1	263	522	87943
Morning # 2	280	318	104774
Morning # 3	280	319	104775
Morning # 4	280	320	104776
Morning # 5	280	555	105410
Morning # 6	280	556	105411
St. Patrick #1	279	22	104466
St. Patrick #2	279	23	104467
St. Patrick #3	279	24	104468
St. Patrick #4	279	25	104469
St. Patrick #5	280	557	105412
St. Patrick #6	280	558	105413
Big Steve #1	263	519	87940
Big Steve #2	280	322	104778
Big Steve #3	280	323	104779
Big Steve #4	280	324	104780
Big Steve #5	280	325	104781
Big Steve #6	280	326	104782
White Oak #1	276	121	100784
White Oak #2	280	327	104783
White Oak #3	280	328	104784
Sunset #1	263	516	87936
Sunset #2	280	321	1047767
Beckstrum	263	521	87943



STATE OF ARIZONA, COUNTY OF SANTA CRUZ - SS.
 I do hereby certify that the within instrument was filed and recorded at the request of
 on Aug 31 1981 at 8:13 o'clock P.M. Docket No. 309 Page 197-198
 Records of Santa Cruz County, Arizona
 WITNESS my hand and official seal the day and year first above written.

BY Mary Lou G. Sainz
 MARY LOU G. SAINZ, COUNTY RECORDER

FEE NO. 59210

NOTICE!!

These documents have been scanned!

Do not place un-scanned documents beneath this notice!

Do not remove this notice from this file!

GPO Jacket No. 560-102
Print Order 61540
Rise Business Services, LLC
Job=AZ15 8/14/2019



Box Number= AZ15227



Claim Begin-End: AMC100784-AMC100784

5 Miscellaneous



AZ15227-7

AMC113312-AMC116478

AMC 87936

AMC 93366

AMC 100784

Authorized Date 09/12/2011

Instructions to Accounts AZ BLM REFUND \$5 TO PAJARITO MINING CO. FOR MONEY
PAID WHEN FILING A WAIVER. RECEIPT #2402211. RE.

Login ID 4105

Entry Date 09/12/2011

Total Amount \$5.00

AMC 104463

AMC 104766

87936
 93366
 100784
 104463
 Receipt
 104766

United States Department of the Interior
Bureau of Land Management
 LANDS/RECREATION & PLANNING
 ONE N CENTRAL AVE
 PHOENIX, AZ 85004 -2203
 Phone: 602-417-9200

No: 2402211

Transaction #: 2477426	
Date of Transaction: 08/11/2011	
CUSTOMER:	
	PAJARITO MINING CO 323 W WALNUT ST NOGALES, AZ 85621-2628 US

LINE #	QTY	DESCRIPTION	REMARKS	UNIT PRICE	TOTAL
1	1.00	LOCATABLE MINERALS / MINING CLAIMS-NOT NEW-UNADJUD, ONE AUTH NO. ONLY / MINING CLAIM MONEY RECEIVED CASES: AMC93366/\$5.00	WAV	- n/a -	5.00
TOTAL:					\$5.00

PAYMENT INFORMATION			
1	AMOUNT:	5.00	POSTMARKED: 08/09/2011
	TYPE:	CHECK	RECEIVED: 08/11/2011
	CHECK NO:	1040	
	NAME:	PAJARITO MINING CO 323 W WALNUT ST NOGALES AZ 85621-2628 US	

REMARKS

PLEASE USE CURRENT FORM/WAIVER FOR NEXT FILING SEASON - THANK YOU!

This receipt was generated by the automated BLM Collections and Billing System and is a paper representation of a portion of the official electronic record contained therein.

*Refund Authorized - RE
 \$5 paid w/ waiver but
 no PLAMA doc*

NOTICE!!

These documents have been scanned!

Do not place un-scanned documents beneath this notice!

Do not remove this notice from this file!

GPO Jacket No. 560-102
Print Order 61540
Rise Business Services, LLC
Job=AZ15 8/14/2019



Box Number= AZ15227



Claim Begin-End: AMC100784-AMC100784

6 Location Notices-Amendments and Supporting Documents



AZ15227-7

AMC113312-AMC116478

STATE OF ARIZONA,
County of SANTA CRUZ

do hereby certify that the within instrument was filed and recorded
MAR 28 1980, at 4:20 P. M.

Fee No.:

1850

In Docket No. 276, Page 121, at the request of Daniel V. Madril

Indexed:

Compared:

Photostated:

Fee: \$ 3.00

When recorded mail to:

Witness my hand and official seal.

MARY LOU G. SAINZ

County Recorder

By Virginia A. Cordova
Deputy Recorder

MAP OF MINING CLAIM LOCATION

MICROFILMED
INDEXED

DOCK 276 PAGE 121

- 1. Location Amendment Relocation
- 2. Placer Lode Millsite
- 3. The name of the claim is WHITE OAK

The name of the locator is DANIEL V. MADRIL P.O. Box 2052 NOGALES, AZ.

- 4. The location of the claim is in Section 2, Township T. 24 S., Range R. 12 E.
G&SRB&M. PAJARITO Mining District, SANTA CRUZ County, Arizona.

The N. E corner of the claim is 600 feet in a SOUTHERN direction to S. E. CORNER

- 5. The type of Location monument is ROCK MOUND WITH WOOD POST
The type of corner monument is ROCK MOUND WITH WOOD POST

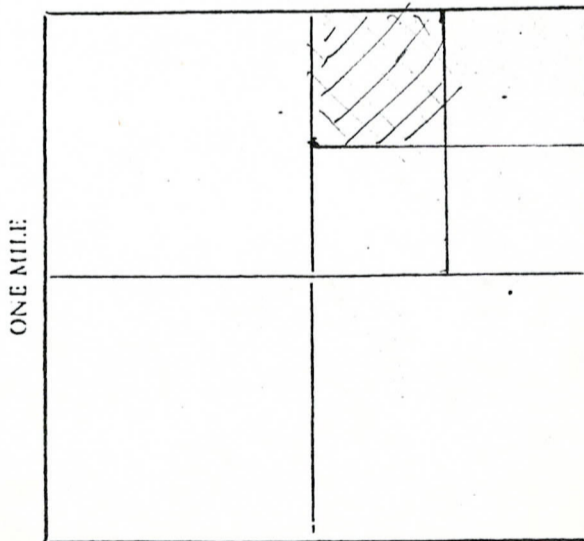
- 6. The bearing and distance between the corners of the claim are beginning at the N. E corner of the claim, 1500 feet in a WESTERLY direction to the N. W. corner, then 600 feet in a SOUTHERLY direction to the S. W. corner, then 1500 feet in a EASTERLY direction to the S. E. corner, then 600 feet in a NORTHERLY direction to the point of beginning.

- 7. If amending, relocating or previously recorded, this claim was recorded in Docket 200, Page 249, PAJARITO Mining District, SANTA CRUZ County, Arizona.

MAP

1 inch = 2000 feet

ONE MILE



North Arrow



ARIZONA STATE OFFICE
BU. LAND MANAGEMENT

JUN 24 1980

7:55 A.M.
PHILIP X. ALIZ PA

SECTION 2

Date 3/28/80

Daniel V. Madril
Signature

R. 12 E.

CASTLE ROCK

1200'

1500'

4800'

33

35

T. 23 S.

MORNING GLORY

MORNING

ST. PATRICK

SUNSET

BIG STEVE

WHITE OAK

BECK-STROM

150'

60'

2460'

4500'

3600'

1200'



Ame
100784

STATE OF ARIZONA,
County of SANTA CRUZ

I hereby certify that the within instrument was filed and recorded
ss. MAR 28 1980, 19 , at 4:20 P. M.

Fee No.:

1850

In Docket No. 276, Page 121, at the request of Daniel V. Madril

Indexed:

Compared:

Photostated:

Fee: \$ 3.00

A MC 100784

When recorded mail to:

RECEIVED
B.L.M. AZ STATE OFFICE

Witness my hand and official seal.

MARY LOU G. SAINZ

County Recorder

By Virginia A. Cordova

Deputy Recorder

APR 9 1980

10:00 A.M.

PHOENIX, ARIZONA

MAP OF MINING CLAIM LOCATION

DOCK 276 PAGE 121

- 1. Location Amendment Relocation
- 2. Placer Lode Millsite

3. The name of the claim is WHITE OAK

The name of the locator is DANIEL V. MADRIL P.O. Box 2052 NOGALES, AZ.

4. The location of the claim is in Section 2, Township T. 24 S., Range R. 12 E.

G&SRB&M. PAJARITO Mining District, SANTA CRUZ County, Arizona.

The N. E corner of the claim is 600 feet in a SOUTHERN direction to S. E. CORNER

5. The type of Location monument is ROCK MOUND WITH WOOD POST

The type of corner monument is ROCK MOUND WITH WOOD POST

6. The bearing and distance between the corners of the claim are beginning at the N. E corner of the claim, 1500 feet in a WESTERLY direction to the N. W. corner, then 600 feet in a SOUTHERLY direction to the S. W. corner, then 1500 feet in a EASTERLY direction to the S. E. corner, then 600 feet in a NORTHERLY direction to the point of beginning.


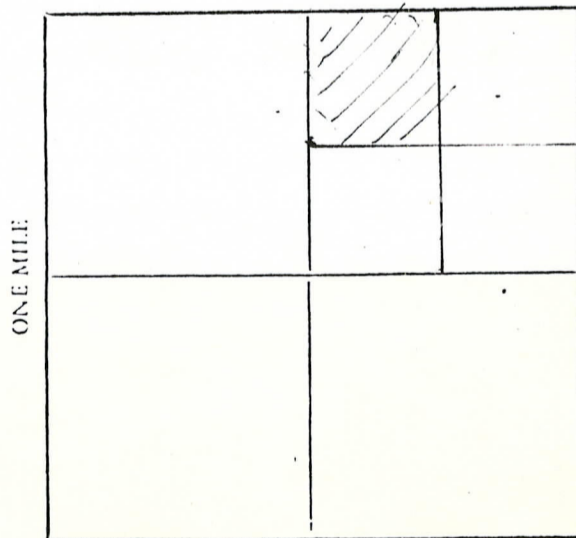
7. If amending, relocating or previously recorded, this claim was recorded in Docket 200, Page 249, PAJARITO Mining District, SANTA CRUZ County, Arizona.

MAP

1 inch = 2000 feet

ONE MILE

North Arrow



SECTION 2

Date 3/28/80

Daniel V. Madril
Signature

NAME OF CLAIM WHITE OAK
NAME OF LOCATOR DANIEL V. MADRIL
DATE OF LOCATION MARCH 28, 1980
DOCKET & PAGE 276-121
BIM SERIAL NO. WILL BE ASSIGNED LATER

Rt # 139083

BEARINGS

The bearing and distance between corners is as follows: beginning at the N.W. corner, a 2x2x4 Post monument at which the location notice is posted, thence EAST a distance of 1500 feet to a 2x2x4 Post monument, the N.E. corner; thence SOUTH a distance of 600 feet to a 2x2x4 Post monument the S.E. corner; thence WEST a distance of 1500' to a 2x2x4 Post monument the S.W. corner; thence NORTH a distance of 600 feet to the place of beginning. The N.W. corner of the claim bears NORTH 600', WEST a distance of 3000 feet from the Section corner common to Sections 34, 35, Township T. 23 S. Range R. 12 E., G. & S. R. B. & M. AND SEC 3, 2, T. 24 S. R. 12 E.


P.O. Box 2052
Nogales, AZ 85621

ARIZONA STATE OFFICE
BU. LAND MANAGEMENT

AUG 19 1980

7:45 A.M.
PHOENIX, ARIZONA

Daniel Madril
P.O. Box 2052
Nogales, Arizona
85621



Bureau of Land Management
Arizona State Office
2400 Valley Bank Center
Phoenix, Arizona, 85073